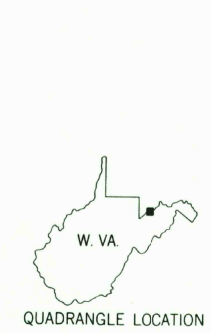
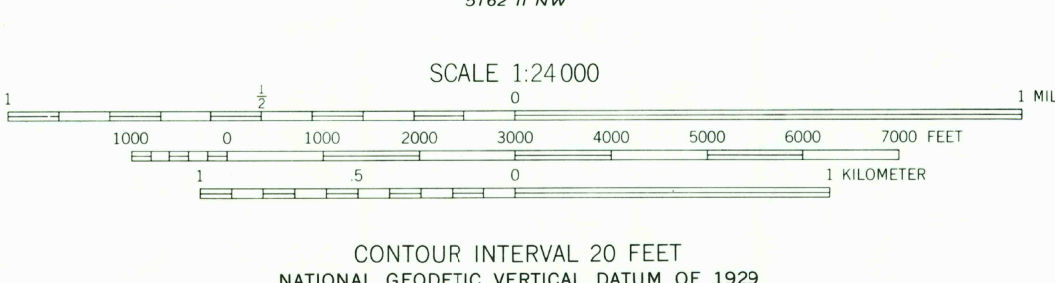
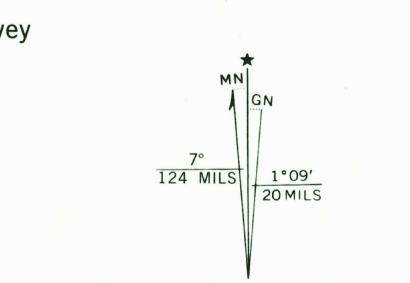


Mapped, edited, and published by the Geological Survey
Control by USGS and NOS/NOAA
Topography by photogrammetric methods from aerial
photographs taken 1946-1947. Field checked 1948-1949
Polyconic projection. 10,000-foot grid ticks based on
West Virginia coordinate system, north zone and Maryland
coordinate system. 1000-meter Universal Transverse Mercator
grid ticks, zone 17, shown in blue. 1927 North American
Datum. To place on the predicted North American Datum
1983 move the projection lines 7 meters south and 21 meters
west as shown by dashed corner ticks
Contours in strip mine and mine dump areas compiled from
1946-1947 photography. Broken contours in strip mine
areas indicate mining since photography
There may be private inholdings within the boundaries
of the National or State reservations shown on this map



ROAD CLASSIFICATION
Heavy-duty 4 LANE 6 LANE Light duty
Medium-duty 4 LANE 6 LANE Unimproved dirt
U. S. Route State Route

MOUNT STORM, W. VA.-MD.
SW/4 ELK GARDEN 15' QUADRANGLE
39079-C2-TF-024

1949
PHOTOREVISED 1981
DMA 5162 1 SW-SERIES 1854

Revisions shown in purple and woodland compiled in
cooperation with State of West Virginia agencies
from aerial photographs taken 1979 and other sources
This information not field checked. Map edited 1981
THIS MAP COMPLIES WITH NATIONAL MAP ACCURACY STANDARDS
FOR SALE BY U. S. GEOLOGICAL SURVEY, DENVER, COLORADO 80225, OR RESTON, VIRGINIA 22092
A FOLDER DESCRIBING TOPOGRAPHIC MAPS AND SYMBOLS IS AVAILABLE ON REQUEST

USGS NMN HISTORICAL MAP
SEP 26 1987
REC'D FILE COPY