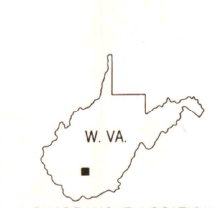
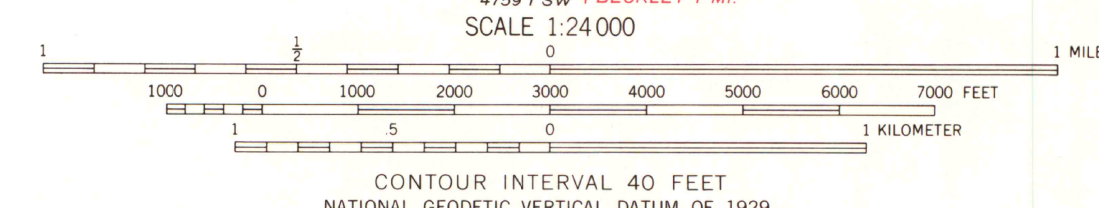
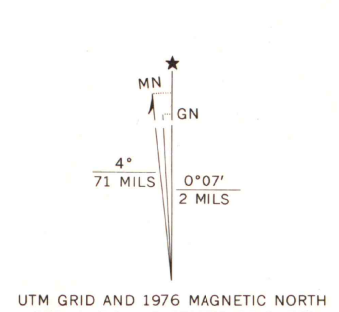


Maped, edited, and published by the Geological Survey
Control by USGS and USC&GS
Topography by photogrammetric methods from aerial photographs
taken 1969 and 1970. Field checked 1969
Polyconic projection. 1927 North American datum
10,000-foot grid based on West Virginia coordinate system, south zone
1000-meter Universal Transverse Mercator grid ticks,
zone 17, shown in blue
Red tint indicates areas in which only landmark buildings are shown
Revisions shown in purple compiled from aerial photographs
taken 1976. This information not field checked



ROAD CLASSIFICATION
Primary highway, hard surface
Secondary highway, hard surface
Unimproved road
Light duty road, hard or improved surface
Unimproved road
Interstate Route
U. S. Route
State Route

OAK HILL, W. VA.
NW/4 BECKLEY 15' QUADRANGLE
N3752.5-W8107.5/7.5
1969
PHOTOREVISED 1976
AMS 4759 I NW-SERIES V854

THIS MAP COMPLIES WITH NATIONAL MAP ACCURACY STANDARDS
FOR SALE BY U. S. GEOLOGICAL SURVEY, RESTON, VIRGINIA 22092
A FOLDER DESCRIBING TOPOGRAPHIC MAPS AND SYMBOLS IS AVAILABLE ON REQUEST

MAP AND AIR PHOTO
LIBRARY

AUG 10 1978

University of Wisconsin
Madison