
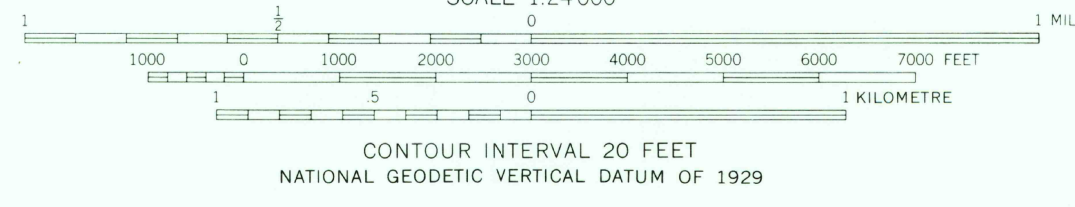
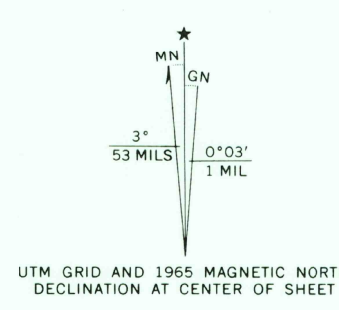


UNITED STATES
DEPARTMENT OF THE INTERIOR
GEOLOGICAL SURVEY

OAKVALE QUADRANGLE
WEST VIRGINIA-VIRGINIA
7.5 MINUTE SERIES (TOPOGRAPHIC)
SW/4 NARROWS 15' QUADRANGLE



Maped, edited, and published by the Geological Survey
in cooperation with Virginia Division of Mineral Resources
Control by USGS and USC&GS
Topography by photogrammetric methods from aerial photographs
taken 1963. Field checked 1965
Polyconic projection. 1927 North American datum
10,000-foot grids based on West Virginia and Virginia coordinate
systems, south zones
1000-metre Universal Transverse Mercator grid ticks, zone 17,
shown in blue
Fine red dashed lines indicate selected fence and field lines where
generally visible on aerial photographs. This information is unchecked



THIS MAP COMPLIES WITH NATIONAL MAP ACCURACY STANDARDS
FOR SALE BY U. S. GEOLOGICAL SURVEY, RESTON, VIRGINIA 22092
AND VIRGINIA DIVISION OF MINERAL RESOURCES, CHARLOTTESVILLE, VIRGINIA 22903
A FOLDER DESCRIBING TOPOGRAPHIC MAPS AND SYMBOLS IS AVAILABLE ON REQUEST



ROAD CLASSIFICATION	
Heavy-duty	Light-duty
Medium-duty	Unimproved dirt
U. S. Route	State Route

USGS
HISTORICAL FILE
TOPOGRAPHIC DIVISION

OAKVALE, W. VA.-VA.
SW/4 NARROWS 15' QUADRANGLE
N3715-W8052.5/7.5
NOV 10 1975
1965
AMS 4858 IV SW-SERIES V854