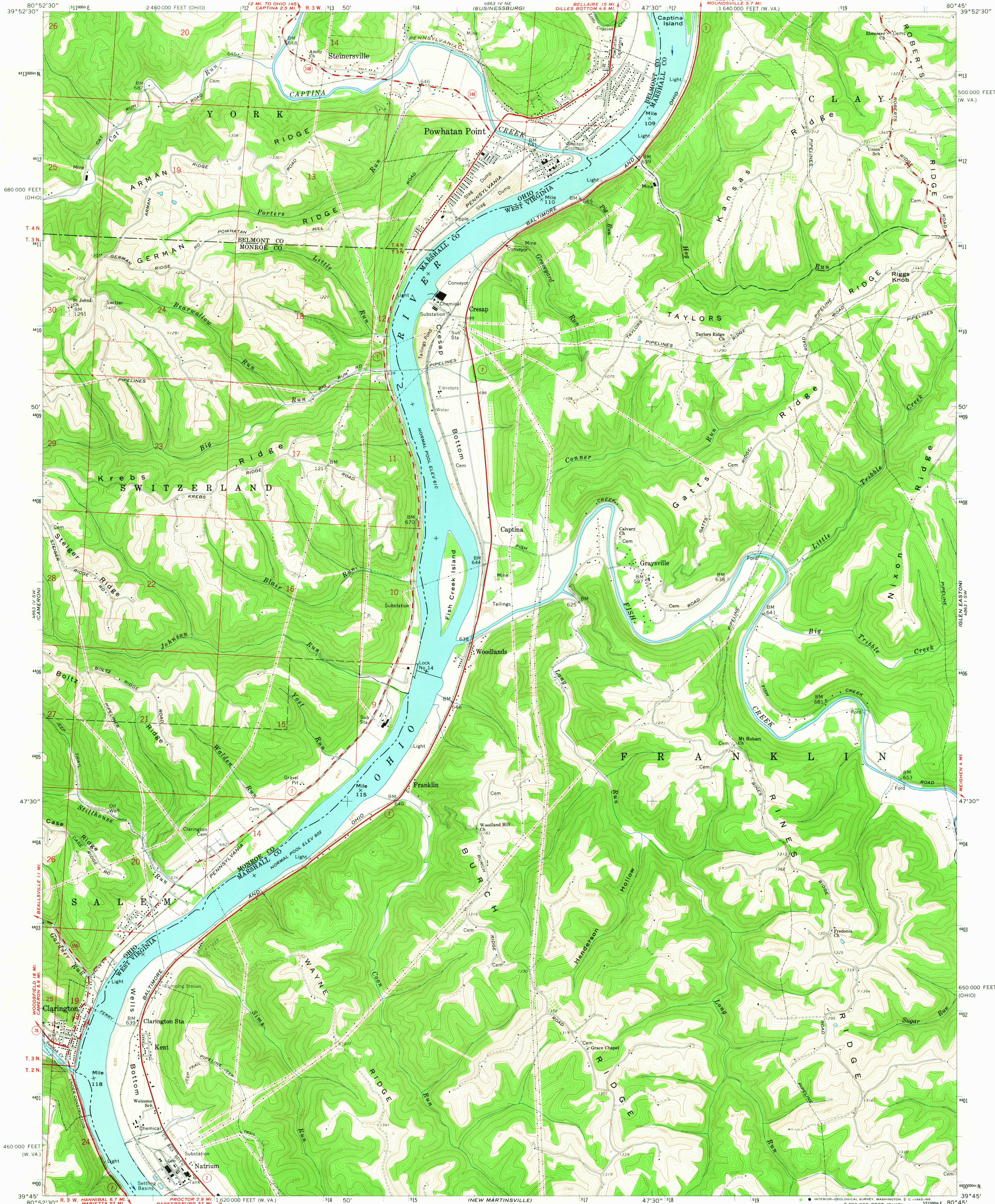


UNITED STATES  
DEPARTMENT OF THE INTERIOR  
GEOLOGICAL SURVEY

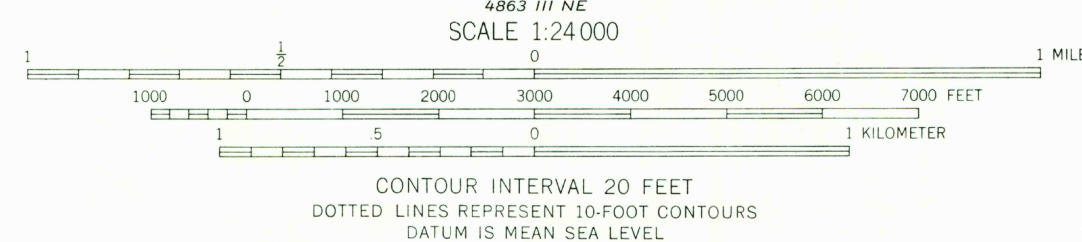
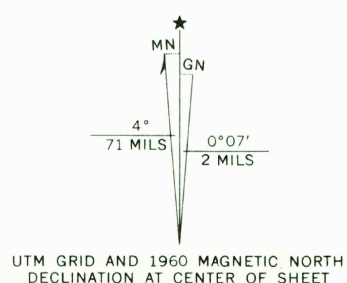
STATE OF WEST VIRGINIA  
REPRESENTED BY THE  
STATE OF WEST VIRGINIA GEOLOGICAL SURVEY  
AND OTHER STATE AGENCIES

STATE OF OHIO  
DEPARTMENT OF HIGHWAYS  
DEPARTMENT OF NATURAL RESOURCES  
DIVISION OF GEOLOGICAL SURVEY

POWHTAN POINT QUADRANGLE  
WEST VIRGINIA—OHIO  
7.5 MINUTE SERIES (TOPOGRAPHIC)  
SE 1/4 CLARINGTON 15' QUADRANGLE



Mapped, edited, and published by the Geological Survey  
Control by USGS, USC&GS, and USCE  
Topography from aerial photographs by photogrammetric methods  
Aerial photographs taken 1956 and 1957. Field check 1960  
Polyconic projection. 1927 North American datum  
10,000-foot grids based on West Virginia coordinate system,  
north zone, and Ohio coordinate system, south zone  
1000-meter Universal Transverse Mercator grid ticks,  
zone 17, shown in blue  
Fine red dashed lines indicate selected fence and field lines where  
generally visible on aerial photographs. This information is unchecked  
The state boundary as shown represents the approximate position of  
the low water line as determined from U. S. Corps of Engineers Ohio  
River charts, surveyed 1913, and supplementary information  
Entire area lies within the Old Seven Ranges  
Land lines based on the Ohio River Base



ROAD CLASSIFICATION  
Heavy-duty ——— Light-duty ———  
Medium-duty ——— Unimproved dirt ———  
State Route ———

POWHTAN POINT, W. VA.—OHIO  
SE 1/4 CLARINGTON 15' QUADRANGLE  
N 3945—W 8045/7.5

1960

AMS 4863 IV SE—SERIES V852

OCT 14 1965

U.S.G.S.

FILE COPY  
TOPOGRAPHIC DIVISION