


UNITED STATES  
DEPARTMENT OF THE INTERIOR  
GEOLOGICAL SURVEY

WARDENSVILLE QUADRANGLE  
WEST VIRGINIA-VIRGINIA  
7.5 MINUTE SERIES (TOPOGRAPHIC)  
SE/4 WARDENSVILLE 15' QUADRANGLE

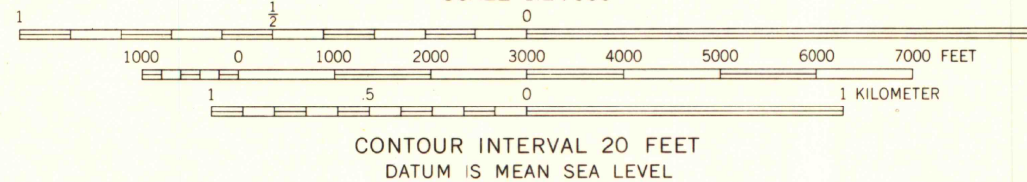
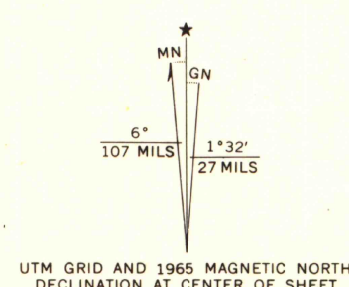


Mapped, edited, and published by the Geological Survey  
in cooperation with Virginia Division of Mineral Resources  
Control by USGS and USC&GS

Topography by photogrammetric methods from aerial  
photographs taken 1963. Field checked 1965

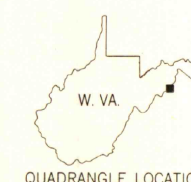
Polyconic projection. 1927 North American datum  
10,000-foot grids based on West Virginia coordinate system,  
north zone, and Virginia coordinate system, north zone  
1000-meter Universal Transverse Mercator grid ticks,  
zone 17, shown in blue

Fine red dashed lines indicate selected fence and field lines where  
generally visible on aerial photographs. This information is unchecked



THIS MAP COMPLIES WITH NATIONAL MAP ACCURACY STANDARDS  
FOR SALE BY U. S. GEOLOGICAL SURVEY, WASHINGTON, D. C. 20242  
AND VIRGINIA DIVISION OF MINERAL RESOURCES, CHARLOTTESVILLE, VIRGINIA 22903  
A FOLDER DESCRIBING TOPOGRAPHIC MAPS AND SYMBOLS IS AVAILABLE ON REQUEST

MAP AND AIR PHOTO LIBRARY  
University of Wisconsin



ROAD CLASSIFICATION  
Heavy-duty ——— Light-duty ———  
Medium-duty ——— Unimproved dirt ———  
State Route ———

WARDENSVILLE, W. VA.—VA.  
SE/4 WARDENSVILLE 15' QUADRANGLE  
N3900—W7830/7.5

1965

AMS 5262 II SE—SERIES V854