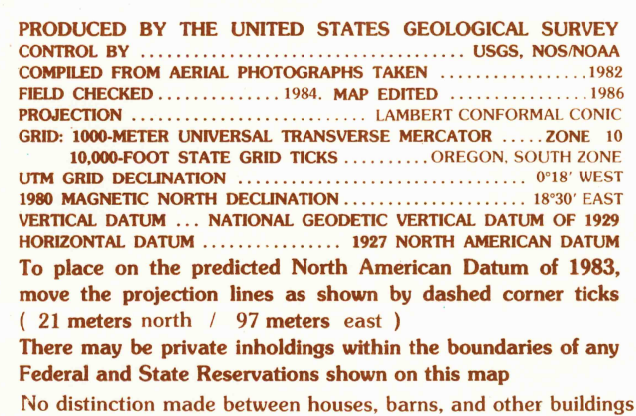



NICKEL MTN. QUADRANGLE
OREGON—DOUGLAS CO.
7.5 MINUTE SERIES (TOPOGRAPHIC)





CONTOUR INTERVAL 40 FEET
SUPPLEMENTARY CONTOUR INTERVAL 20 FEET
CONTROL ELEVATIONS SHOWN TO THE NEAREST 0.1 FOOT
OTHER ELEVATIONS SHOWN TO THE NEAREST FOOT
To convert meters to feet multiply by 3.2808
To convert feet to meters multiply by 0.3048




THIS MAP COMPLIES WITH NATIONAL MAP ACCURACY STANDARDS
FOR SALE BY U. S. GEOLOGICAL SURVEY, DENVER, COLORADO 80225, OR RESTON, VIRGINIA 22092

ROAD LEGEND

Improved Road.....

Unimproved Road

Trail

 Interstate Route  U.S. Route  State Route

NICKEL MTN., OREG.
PROVISIONAL EDITION 1986

42123-H6-TF-024