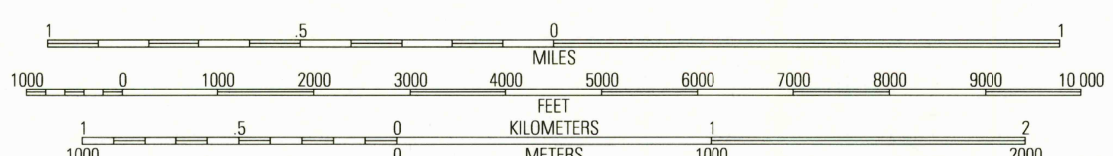
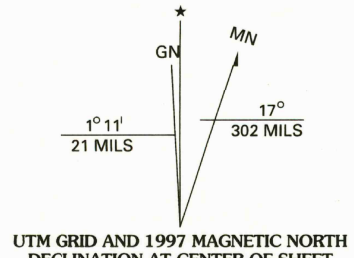
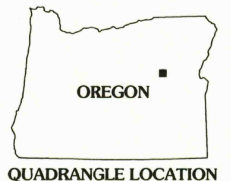


Produced by the U.S. Geological Survey  
Revised by the U.S. Forest Service  
Areas outside the National Forest System lands may not have been revised  
Topography compiled 1984. Planimetry derived from imagery taken 1989  
Public Land Survey System and survey control current as of 1985. Partial  
field check by U.S. Forest Service 1996  
North American Datum of 1927 (NAD 27). Projection and 10 000-foot ticks:  
Oregon coordinate system, north zone (Lambert conformal conic)  
Blue 1000-meter Universal Transverse Mercator ticks, zone 11  
North American Datum of 1983 (NAD 83) is shown by dashed corner ticks  
The values of the shift between NAD 27 and NAD 83 for 7.5-minute  
intersections are obtainable from National Geodetic Survey NADCON software  
Non-National Forest System lands within the National Forest  
Inholdings may exist in other National or State reservations  
This map is not a legal land line or ownership document. Public lands are  
subject to change and leasing, and may have access restrictions; check  
with local offices. Obtain permission before entering private lands



CONTOUR INTERVAL 20 FEET  
NATIONAL GEODETIC VERTICAL DATUM OF 1929  
TO CONVERT FEET TO METERS, MULTIPLY BY 0.3048

THIS MAP COMPLIES WITH NATIONAL MAP ACCURACY STANDARDS  
FOR SALE BY U.S. GEOLOGICAL SURVEY, P.O. BOX 25286, DENVER, COLORADO 80225  
A FOLDER DESCRIBING TOPOGRAPHIC MAPS AND SYMBOLS IS AVAILABLE ON REQUEST



1	2	3	1 Cougar Rock
			2 Dixie Meadows
			3 Bates
4		5	4 Castle Creek
			5 Ullam Creek
			6 Pine Creek Mountain
6	7	8	7 Strawberry Mountain
			8 Roberts Creek

Interstate	5	Primary highway	Red line
U. S.	101	Secondary highway	Red dashed line
State	6	Light-duty road	Blue dashed line
County	6	Composition: Unspecified	Blue dashed line
National Forest, suitable for passenger cars	101	Paved	Black line
National Forest, suitable for high clearance vehicles	101	Gravel	Black line with cross-ticks
National Forest Trail	334	Dirt	Black line with cross-ticks
		Unimproved; 4 wheel drive	Black line with cross-ticks
		Trail	Black line with cross-ticks
		Gate: Barrier	Black line with cross-ticks

PRAIRIE CITY, OR  
1996  
NIMA 2272 1 NW - SERIES V892

RECEIVED  
OCT 31 1998  
USGS MND  
HISTORICAL MAP ARCHIVES

