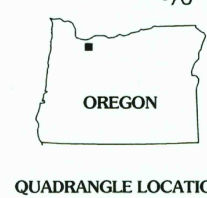
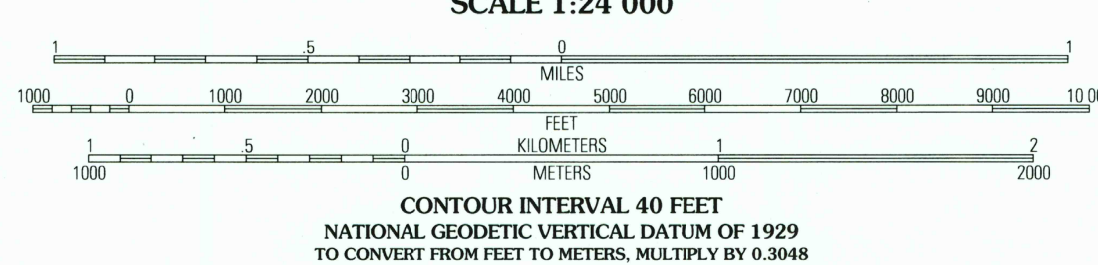
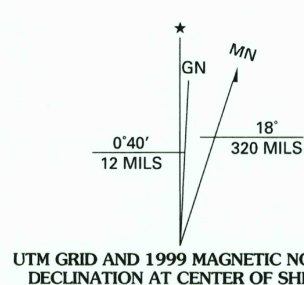


Produced by the United States Geological Survey 1985  
Revision within and adjacent to National Forest Systems lands  
by USDA Forest Service 1997  
Topography compiled 1982. Planimetry derived from imagery taken 1995 and  
other sources. Public Land Survey System and survey control current as of 1997  
North American Datum of 1927 (NAD 27). Projection and 10 000-foot ticks:  
Oregon coordinate system, north zone (Lambert conformal conic)  
Blue 1000-meter Universal Transverse Mercator ticks, zone 10  
North American Datum of 1983 (NAD 83) is shown by dashed corner ticks  
The values of the shift between NAD 27 and NAD 83 for 7.5-minute  
intersections are obtainable from National Geodetic Survey NADCON software  
Non-National Forest System lands within the National Forest  
Inholdings may exist in other National or State reservations  
This map is not a legal land line or ownership document. Public lands are  
subject to change and leasing, and may have access restrictions; check  
with local offices. Obtain permission before entering private lands



QUADRANGLE LOCATION

1	2	3	1 Bull Run
			2 Brightwood
4		5	3 Hickman Butte
			4 Cherryville
			5 Rhododendron
			6 Bedford Point
6	7	8	7 Three Lynx
			8 High Rock

Interstate	U. S.	State	County	National Forest, suitable for passenger cars	National Forest, suitable for high clearance vehicles	National Forest Trail	Primary highway	Secondary highway	Light-duty road	Composition: Unspecified	Paved	Gravel	Dirt	Unimproved; 4 wheel drive	Trail	Gate; Barrier
5	101	8	8	105	8	384										

WILDCAT MOUNTAIN, OR  
1997  
NIMA 1574 I SE - SERIES V892

FOR SALE BY U.S. GEOLOGICAL SURVEY, P.O. BOX 25286, DENVER, COLORADO 80225  
A FOLDER DESCRIBING TOPOGRAPHIC MAPS AND SYMBOLS IS AVAILABLE ON REQUEST



RECEIVED  
DEC 31 1999  
U.S. GEOLOGICAL SURVEY  
HISTORICAL MAP ARCHIVES

