

Mapped, edited, and published by the Geological Survey

Control by USGS and USC&GS

Topography from aerial photographs by photogrammetric methods

Aerial photographs taken 1957. Field check 1957-1958


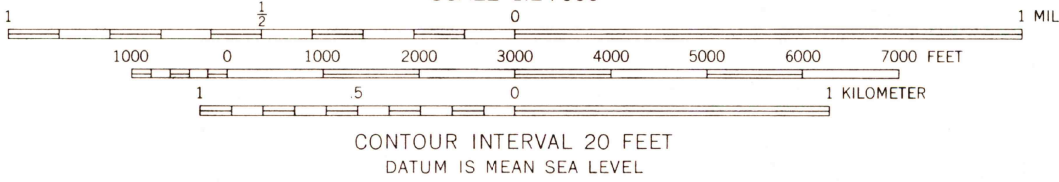
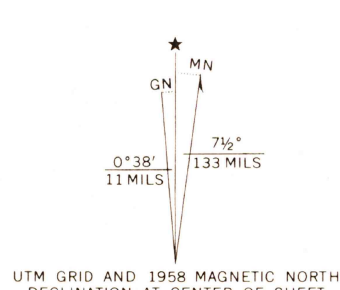
Polyconic projection. 1927 North American datum

10,000-foot grid based on Arkansas coordinate system, north zone

1000-meter Universal Transverse Mercator grid ticks,

zone 15, shown in blue

Dashed light-blue pattern indicates approximate area to be submerged



ROAD CLASSIFICATION
Medium-duty Light-duty
Unimproved dirt
State Route

USGS
FILE COPY
TOPOGRAPHIC DIVISION

ELKINS, ARK.
N 3600—W 9400/7.5

1958

AMS 7156 II SE—SERIES V884

THIS MAP COMPLIES WITH NATIONAL MAP ACCURACY STANDARDS
FOR SALE BY U. S. GEOLOGICAL SURVEY, DENVER, COLORADO 80225 OR WASHINGTON, D. C. 20242
AND BY THE ARKANSAS GEOLOGICAL COMMISSION, LITTLE ROCK, ARKANSAS
A FOLDER DESCRIBING TOPOGRAPHIC MAPS AND SYMBOLS IS AVAILABLE ON REQUEST