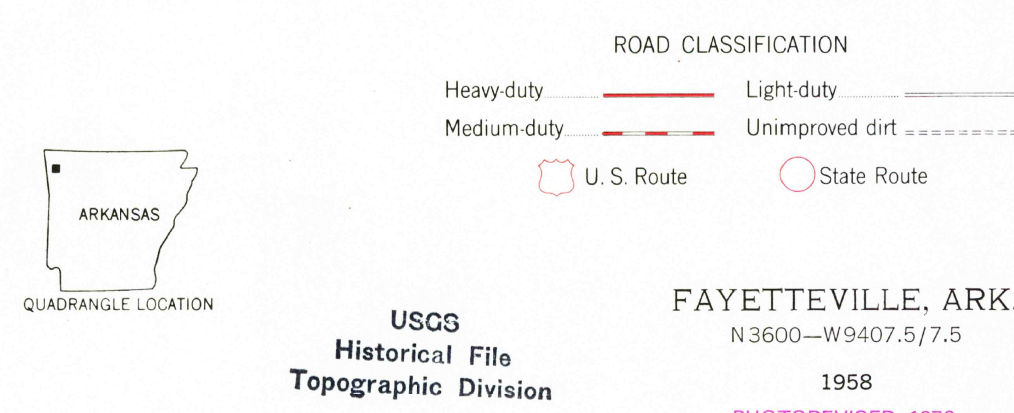
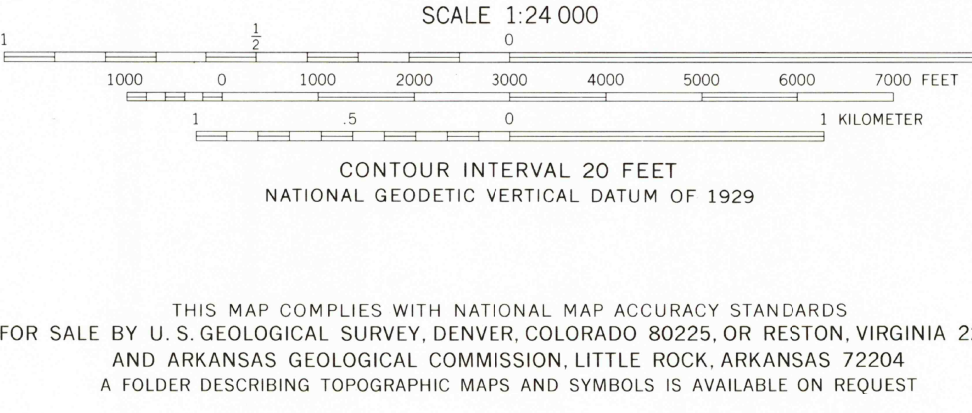
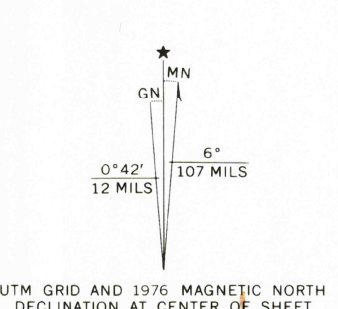


Mapped, edited, and published by the Geological Survey  
Control by USGS and USC&GS  
Topography from aerial photographs by Kelsh plotter  
Aerial photographs taken 1957. Field check 1958  
Polyconic projection. 1927 North American datum  
10,000-foot grid based on Arkansas coordinate system, north zone  
1000-meter Universal Transverse Mercator grid ticks,  
zone 15, shown in blue  
Red tint indicates area in which only  
landmark buildings are shown  
Revisions shown in purple compiled from aerial photographs  
taken 1976. This information not field checked  
Purple tint indicates extension of urban areas



USGS  
Historical File  
Topographic Division  
FAYETTEVILLE, ARK.  
N 3600—W 9407.5/7.5  
1958  
PHOTOREVISED 1976  
ANS 7156 II SW—SERIES 9884

SEP 2 2 1977