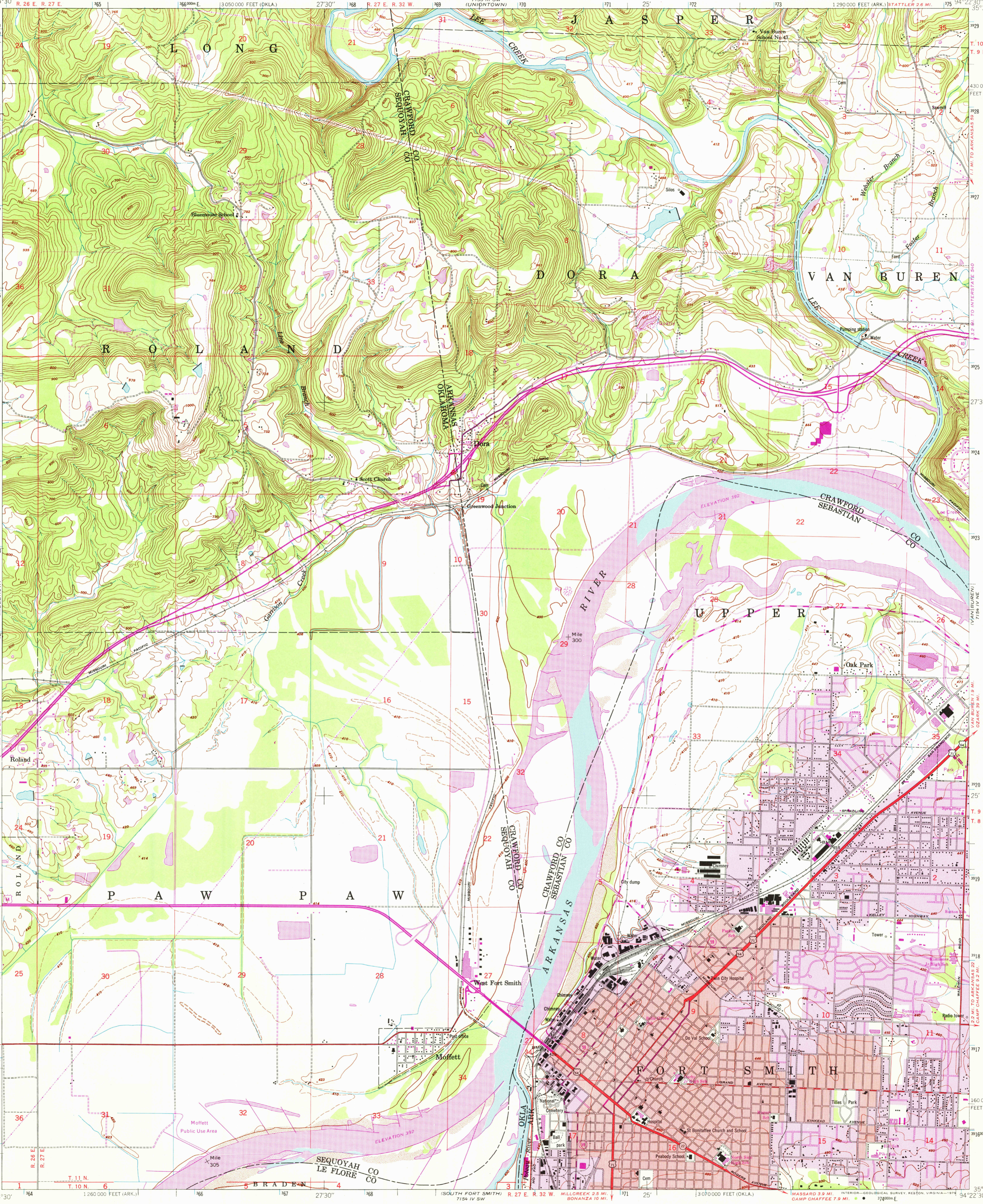


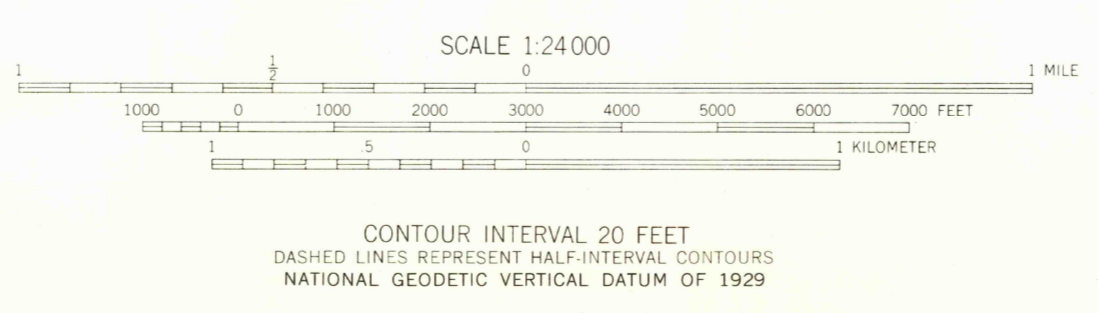
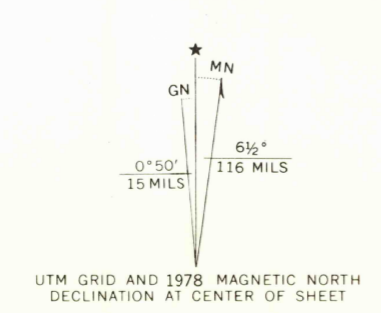
UNITED STATES
DEPARTMENT OF THE INTERIOR
GEOLOGICAL SURVEY

UNITED STATES
DEPARTMENT OF THE ARMY
CORPS OF ENGINEERS

FORT SMITH QUADRANGLE
ARKANSAS-OKLAHOMA
7.5 MINUTE SERIES (TOPOGRAPHIC)
NW 4 VAN BUREN 15' QUADRANGLE



Mapped by the Army Map Service
Published for civil use by the Geological Survey
Control by CE, USGS, and USC&GS
Topography from aerial photographs by multiplex methods
Aerial photographs taken 1946. Field check 1947
Polyconic projection. 1927 North American datum
10,000-foot grids based on Arkansas coordinate system,
north zone and Oklahoma coordinate system, north zone
1000-meter Universal Transverse Mercator grid ticks,
zone 15, shown in blue
Red tint indicates area in which only landmark buildings are shown
No distinction is made between dwellings, barns
commercial, and industrial buildings



ROAD CLASSIFICATION

Heavy-duty	Light-duty
Medium-duty	Unimproved dirt
Interstate Route	U.S. Route
	State Route

ARIZONA

QUADRANGLE LOCATION

Revisions shown in purple compiled from aerial photographs
taken 1975 and other source data. This information
not field checked. Map edited 1978
Purple tint indicates extension of urban areas

USGS
Historical File
Topographic Division

FORT SMITH, ARK.-OKLA.
NW 4 VAN BUREN 15' QUADRANGLE
N 3522.5-W 9422.5/7.5
1947
PHOTOREVISED 1978
AMS 7154 IV NW-SERIES V884

MAR 24 1979