

UTM GRID AND 1975 MAGNETIC NORTH
DECLINATION AT CENTER OF SHEET






ARKANSAS

QUADRANGLE LOCATION

ROAD CLASSIFICATION

Heavy-duty	Light-duty
Medium-duty	Unimproved dirt

 Interstate Route  U.S. Route  State Route

ROUTE NE
7260' NE

AUG 2 7 1

HOMAN, ARK.
N3330—W9352.5/7 5

USCS

Historical File
Topographic Division

1951
PHOTOREVIEWED 1970 AND 1975
AMS 7251 III SW—SERIES V884