

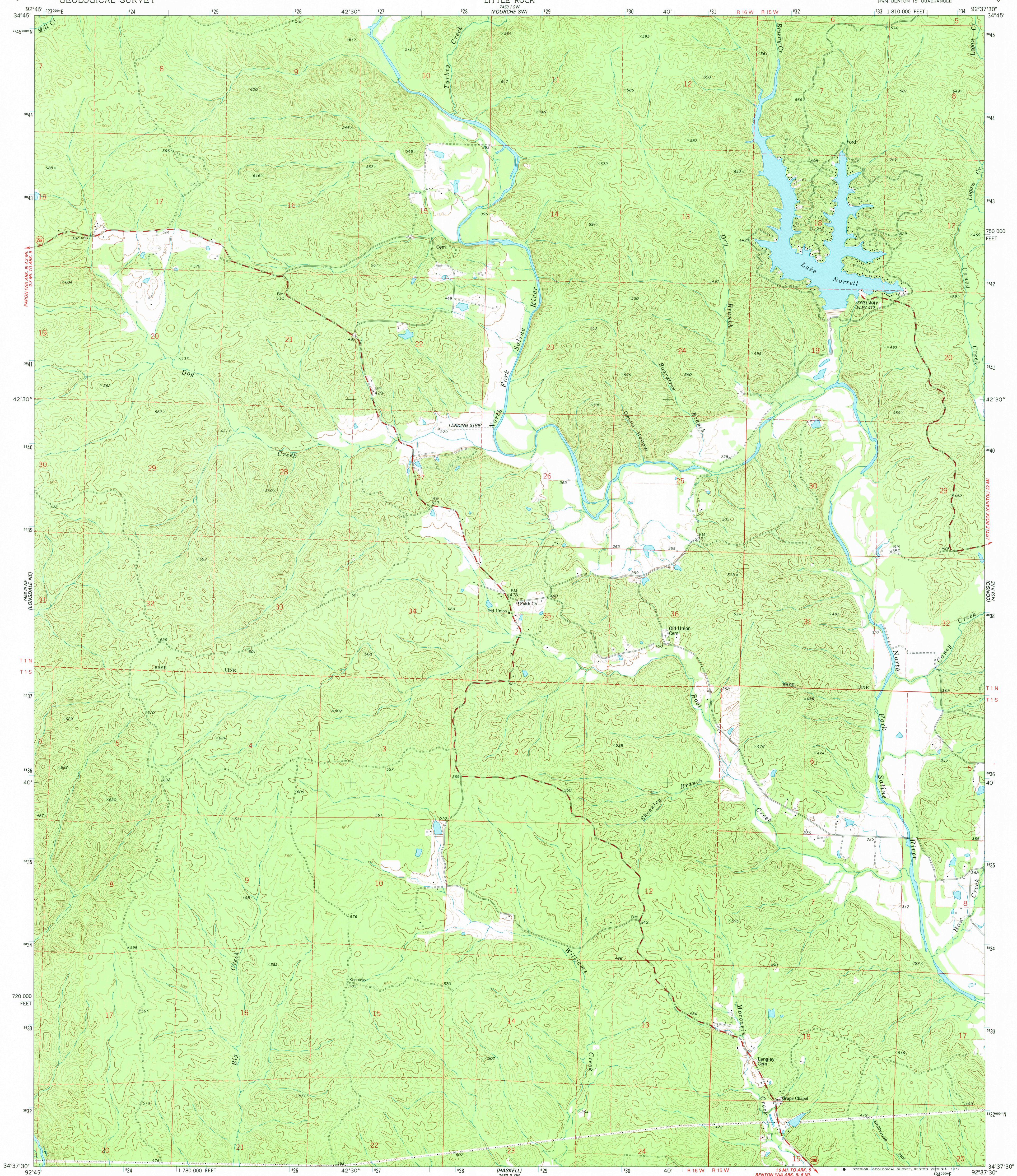
7453 N 15' SE (FEMALE)

UNITED STATES
DEPARTMENT OF THE INTERIOR
GEOLOGICAL SURVEY

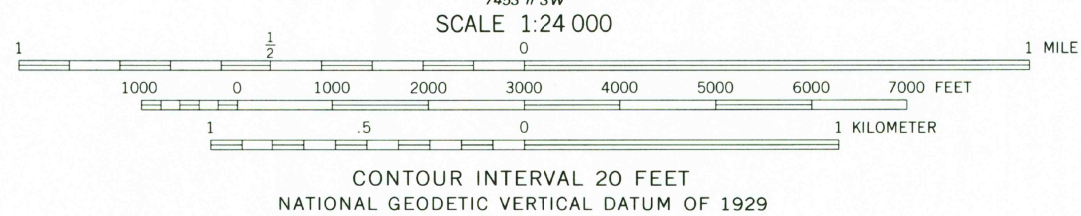
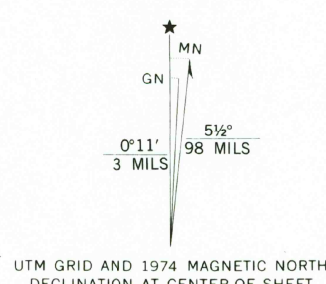
STATE OF ARKANSAS
GEOLOGICAL COMMISSION
LITTLE ROCK
(FOURCHE SW)

LAKE NORRELL QUADRANGLE
ARKANSAS—SALINE CO.
7.5 MINUTE SERIES (TOPOGRAPHIC)
NW 1/4 BENTON 15' QUADRANGLE

7453 N 15' SE (FEMALE)



Mapped, edited, and published by the Geological Survey
Control by USGS and NOS/NOAA
Topography by photogrammetric methods from aerial
photographs taken 1973. Field checked 1974
Projection and 10,000-foot grid ticks: Arkansas coordinate
system, south zone (Lambert conformal conic)
1000-meter Universal Transverse Mercator grid ticks,
zone 15, shown in blue. 1927 North American datum
Fine red dashed lines indicate selected fence and field lines where
generally visible on aerial photographs. This information is unchecked



ROAD CLASSIFICATION
Primary highway, hard surface ——— Light-duty road, hard or improved surface ———
Secondary highway, hard surface ——— Unimproved road ———
Interstate Route ——— U. S. Route ——— State Route ———

LAKE NORRELL, ARK.
NW 1/4 BENTON 15' QUADRANGLE
N3437.5—W9237.5/7.5

1974

AMS 1453 II NW—SERIES V884

JAN 13 1978
2800