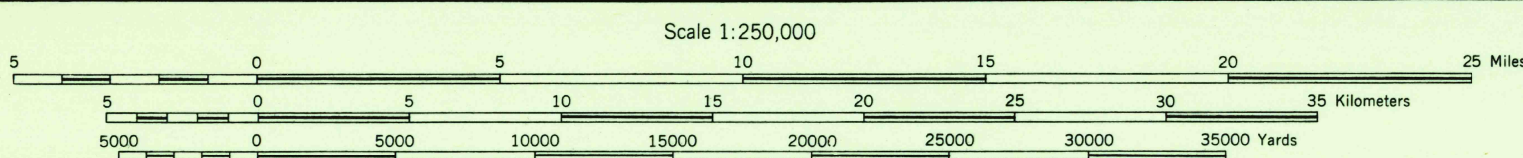
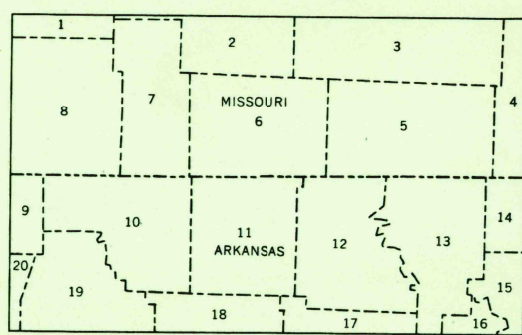


A.M.S. V502

Prepared under the direction of the Chief of Engineers by the Army Map Service (AMS), Corps of Engineers, Department of the Army, Washington, D. C. Compiled in 1947 from United States Quadangles, 1:62,500, 1:125,000, United States Geological Survey, 1894-1946; County Highway Maps, 1936-1943; and intelligence data to 1947. Planimetric detail revised from aerial photography by photogrammetric methods. Aerial photography, 1936-45. Road, railroad and aeronautical data verified by State Authorities, 1948. Control by U. S. Geological Survey and U. S. Coast and Geodetic Survey.

- LEGEND**  
ROAD DATA 1948
- POPULATED PLACES  
Small: Large built-up area  
500,000 or over  
100,000 to 500,000  
25,000 to 100,000  
5,000 to 25,000  
1,000 to 5,000  
1,000 or less
- RAILROADS  
Standard gauge  
Narrow gauge  
Principal navigation light  
Military airfield  
Municipal or commercial airfield  
Park and reservation  
Horizontal control point  
Spot elevation in feet
- BOUNDARIES  
International  
State  
County  
Park and reservation  
Horizontal control point  
Spot elevation in feet
- Other features:  
Hard surface, heavy duty road, more than two lanes wide  
Hard surface, heavy duty road, two lanes wide  
Hard surface, medium duty road, more than two lanes wide  
Hard surface, medium duty road, two lanes wide  
Loose surface, graded and drained road  
Old Dominion  
Dirt road; Trail  
Stowell  
Route markers: Federal, State
- INDEX TO BOUNDARIES
- MISSOURI Counties:  
1. Lawrence  
2. Christian  
3. Douglas  
4. Howell  
5. Clark  
6. Taney  
7. Stone
- Arkansas Counties:  
8. Barry  
9. Benton  
10. Carroll  
11. Carroll  
12. Carroll  
13. Carroll  
14. Fulton
- Other locations:  
15. Izard  
16. Stone  
17. Stone  
18. Newton  
19. Newton  
20. Washington

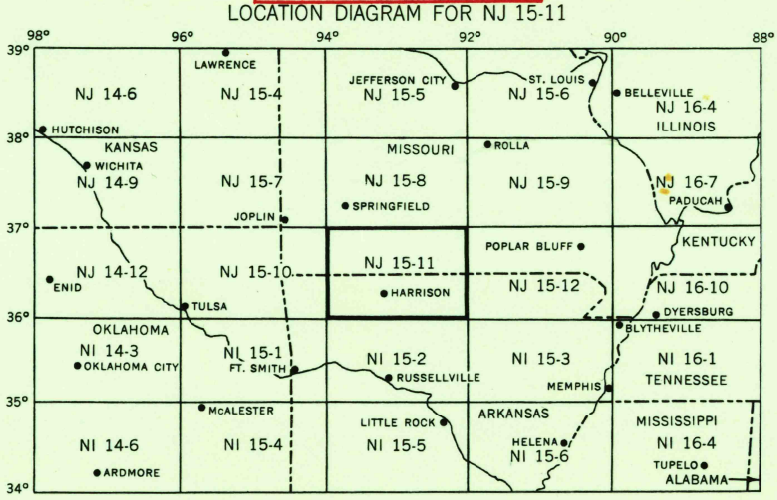
TOWNSHIP OR RANGE LINE  
LAND GRANT BOUNDARY




CONTOUR INTERVAL 100 FEET  
TRANSVERSE MERCATOR PROJECTION  
100,000 FOOT GRID BASED ON ARKANSAS COORDINATE SYSTEM, NORTH ZONE, AND MISSOURI COORDINATE SYSTEM, CENTRAL AND WEST ZONES

FOR SALE BY U. S. GEOLOGICAL SURVEY, FEDERAL CENTER, DENVER, COLORADO OR WASHINGTON 25, D. C.

6	5	4	3	2	1
7	8	9	10	11	12
13	14	15	16	17	18
19	20	21	22	23	24
25	26	27	28	29	30
31	32	33	34	35	36



FILE COPY  
Inspection and Editing



HARRISON, UNITED STATES  
N3600-W9200/100x200