

UNITED STATES
DEPARTMENT OF THE INTERIOR
GEOLOGICAL SURVEY


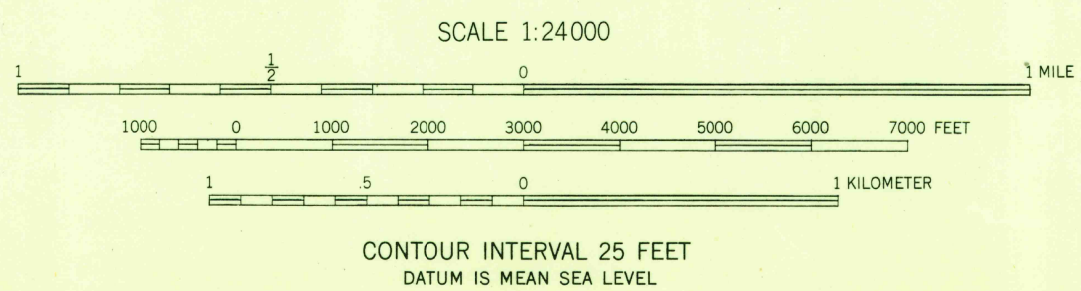
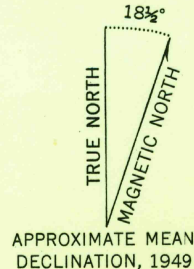
UNITED STATES
DEPARTMENT OF THE ARMY
CORPS OF ENGINEERS

U. S. G. S.
FILE COPY
Inspection and Editing.

INDIAN BUTTE QUADRANGLE
IDAHO
7.5 MINUTE SERIES (TOPOGRAPHIC)



Mapped, edited, and published by the Geological Survey
Control by USGS, and USC&GS
Culture and drainage in part compiled from
aerial photographs taken 1946
Topography by plane-table methods 1949
Polyconic projection. 1927 North American datum
10,000-foot grids based on Idaho coordinate system,
west and central zones



ROAD CLASSIFICATION
HARD-SURFACE ALL WEATHER ROADS
Heavy-duty ——— 2 LANE 16' LANE Improved dirt ———
Medium-duty ——— 2 LANE 16' LANE Unimproved dirt ———
Loose-surface, graded, or narrow hard-surface ———
U. S. Route State Route

INDIAN BUTTE, IDAHO
N4245-W11500/7.5

EDITION OF 1950

THIS MAP COMPLIES WITH NATIONAL MAP ACCURACY STANDARDS
FOR SALE BY U. S. GEOLOGICAL SURVEY, FEDERAL CENTER, DENVER, COLORADO OR WASHINGTON 25, D. C.
A FOLDER DESCRIBING TOPOGRAPHIC MAPS AND SYMBOLS IS AVAILABLE ON REQUEST

AUG 24 1960

2130