


RECEIVED  
MAY 28 2003

U.S. GEOLOGICAL SURVEY  
HISTORICAL MAP ARCHIVES



Produced by the U.S. Geological Survey  
Revised by the U.S. Forest Service

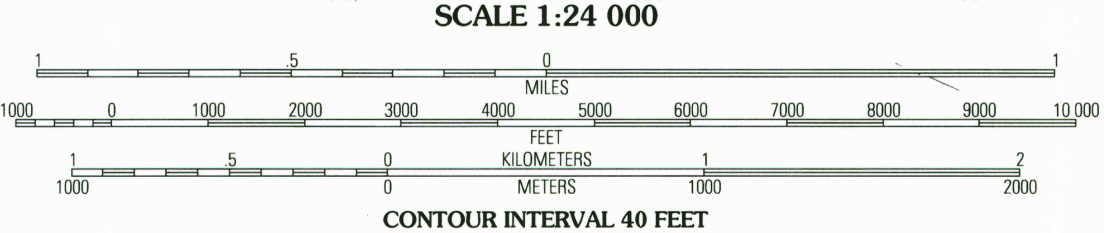
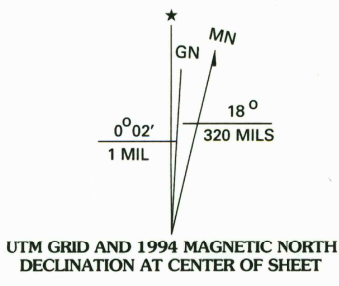
Areas outside the National Forest System lands may not have been revised  
Control by USGS and NOS/NOAA

Compiled from aerial photographs taken 1980. Revised from aerial  
photographs taken 1990. Partial field check by U.S. Forest Service 1994  
North American Datum of 1927 (NAD 27). Projection and 10 000-foot ticks:  
Idaho coordinate system, west zone (Lambert conformal conic)  
Blue 1000-meter Universal Transverse Mercator ticks, zone 11

North American Datum of 1983 (NAD 83) is shown by dashed corner ticks  
The values of the shift between NAD 27 and NAD 83 for 7.5-minute  
intersections are obtainable from National Geodetic Survey NADCON software

Non-National Forest System lands within the National Forest  
Inholdings may exist in other National or State reservations

This map is not a legal land line or ownership document. Public lands are  
subject to change and leasing, and may have access restrictions; check  
with local offices. Obtain permission before entering private lands



CONTOUR INTERVAL 40 FEET

NATIONAL GEODETIC VERTICAL DATUM OF 1929  
TO CONVERT FEET TO METERS MULTIPLY BY 0.3048

THIS MAP COMPLIES WITH NATIONAL MAP ACCURACY STANDARDS  
FOR SALE BY U.S. GEOLOGICAL SURVEY  
DENVER, COLORADO 80225

A FOLDER DESCRIBING TOPOGRAPHIC MAPS AND SYMBOLS IS AVAILABLE ON REQUEST



1	2	3	1 Tekoa
4	5	6	2 Tensed
7	8	7	3 Benewah
		8	4 Farmington
			5 Sandus
			6 Palouse
			7 Podach
			8 Princeton

- Interstate .....  
U.S. ....  
State .....  
County .....  
National Forest, suitable  
for passenger cars .....  
National Forest, suitable for  
high clearance vehicles .....  
National Forest Trail .....
- Primary highway .....  
Secondary highway .....  
Light-duty road .....  
Paved .....  
Gravel .....  
Dirt .....  
Composition unspecified...  
Unimproved; 4 wheel drive .....  
Trail .....  
Gate .....

MISSION MOUNTAIN, ID  
47116-A8-TF-024  
1994  
DMA 2678 III SW - SERIES V893

APR 2003