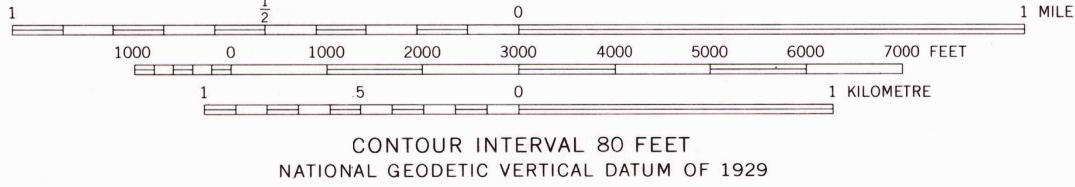
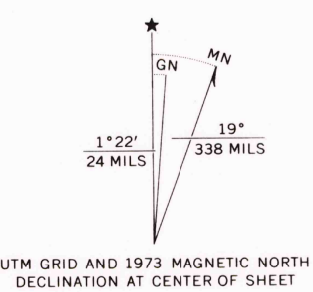





Mapped, edited, and published by the Geological Survey
Control by USGS and NOS/NOAA, and U.S. Forest Service
Topography by photogrammetric methods from aerial
photographs taken 1964 and 1972. Field checked 1973
Projection and 10,000-foot grid ticks: Idaho coordinate
system, west zone (transverse Mercator)
1000-metre Universal Transverse Mercator grid ticks,
zone 11, shown in blue. 1927 North American datum
Where omitted, land lines have not been established



THIS MAP COMPLIES WITH NATIONAL MAP ACCURACY STANDARDS
FOR SALE BY U. S. GEOLOGICAL SURVEY, DENVER, COLORADO 80225, OR RESTON, VIRGINIA 22092
A FOLDER DESCRIBING TOPOGRAPHIC MAPS AND SYMBOLS IS AVAILABLE ON REQUEST



ROAD CLASSIFICATION
Trails
MONUMENT, IDAHO
N4500—W1500/7.5
1973
AMS 2974 II SE—SERIES V893

RAINBOW PEAK
2973 II NW

SHELL ROCK PEAK
3076 II NW
(VINEGAR HILL)

SEP 8 0 1975