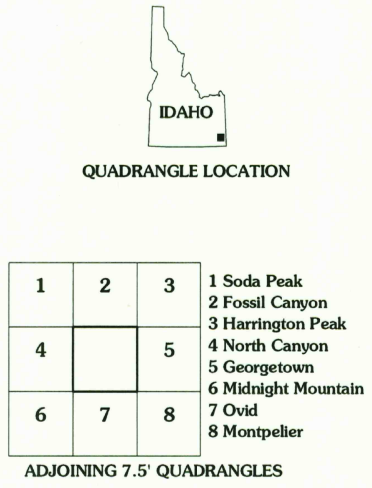
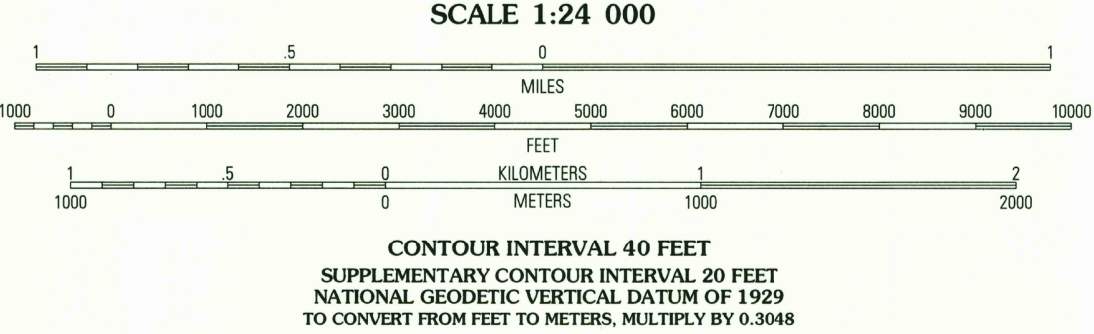
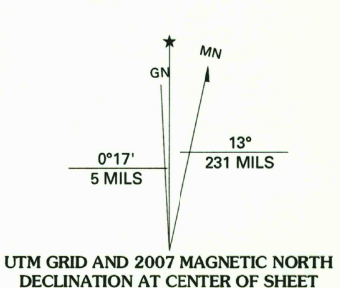


Produced by the United States Geological Survey 1970
Revision by USDA Forest Service 2005
Topography compiled 1969. Planimetry derived from imagery taken 2006 and other sources. Public Land Survey System and survey control current as of 2006. Boundaries current as of 2007
North American Datum of 1983 (NAD 83). Projection and 1 000-meter grid: Universal Transverse Mercator, zone 12.
The values of the shift between NAD 83 and NAD 27 for 7.5-minute intersections are obtainable from National Geodetic Survey NADCON software
North American Datum of 1927 (NAD 27) is shown by dashed corner ticks
Inholdings may exist in other National or State reservations
Non-National Forest System lands within the National Forest
This map is not a legal document. Public lands are subject to change and leasing, and may have access restrictions; check with appropriate offices
Obtain permission before entering private lands
Protracted Blocks (PB) are unsurveyed land of uncertain acreage



HIGHWAYS AND ROADS		Composition: Unspecified...	
Interstate.....	1	Primary highway.....	1
U.S.	2	Secondary highway.....	2
State.....	3	Light-duty road.....	3
County.....	4	Paved.....	4
National Forest, suitable for passenger cars.....	5	Gravel.....	5
National Forest, suitable for high clearance vehicles.....	6	Dirt.....	6
National Forest Trail.....	7	Unimproved; 4 wheel drive.....	7
		Gate; Barrier.....	8

NOUNAN, ID
2005
42111-D4-TF-024
NGA 3768 IV NW-SERIES V893

ISBN 1-411-31448-4
9 781411 314481

U.S. GEOLOGICAL SURVEY
LIBRARY
FEB 19 2008
RESTON, VA

USGS Library
Reston, VA.
Topo Archive

3 1818 00482934 5