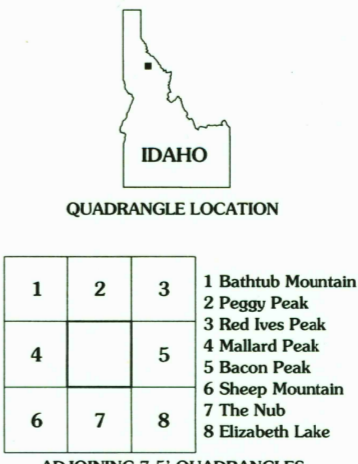
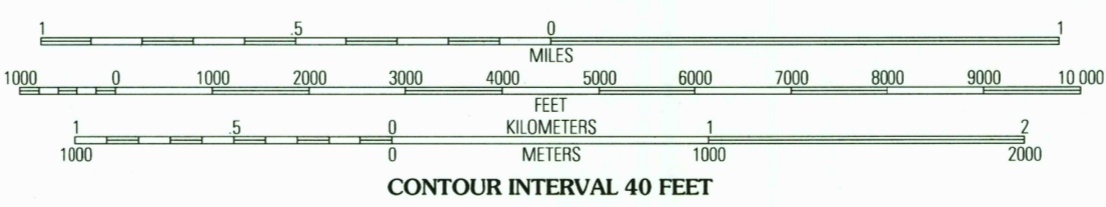
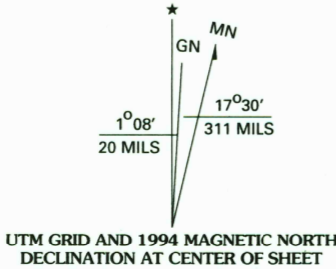


Produced by the U.S. Geological Survey  
Revised by the U.S. Forest Service  
Areas outside the National Forest System lands may not have been revised  
Control by USGS and NOS/NOAA  
Compiled from aerial photographs taken 1956. Revised from aerial  
photographs taken 1990. Partial field check by U.S. Forest Service 1994  
North American Datum of 1927 (NAD 27). Projection and 10 000-foot ticks:  
Idaho coordinate system, west zone (Lambert conformal conic)  
Blue 1000-meter Universal Transverse Mercator ticks, zone 11  
North American Datum of 1983 (NAD 83) is shown by dashed corner ticks  
The values of the shift between NAD 27 and NAD 83 for 7.5-minute  
intersections are obtainable from National Geodetic Survey NADCON software  
Non-National Forest System lands within the National Forest  
Inholdings may exist in other National or State reservations  
This map is not a legal land line or ownership document. Public lands  
are subject to change and leasing, and may have access restrictions; check  
with local offices. Obtain permission before entering private lands



HIGHWAYS AND ROADS	
Interstate	5
U. S.	100
State	79
County	8
National Forest, suitable for passenger cars	100
National Forest, suitable for high clearance vehicles	100
National Forest Trail	384
Primary highway	
Secondary highway	
Light-duty road	
Paved	
Gravel	
Dirt	
Composition unspecified	
Unimproved; 4 wheel drive	
Trail	
Gate	

POLE MOUNTAIN, ID  
46115-H4-TF-024  
1994  
DMA 2977 IV NW - SERIES V893