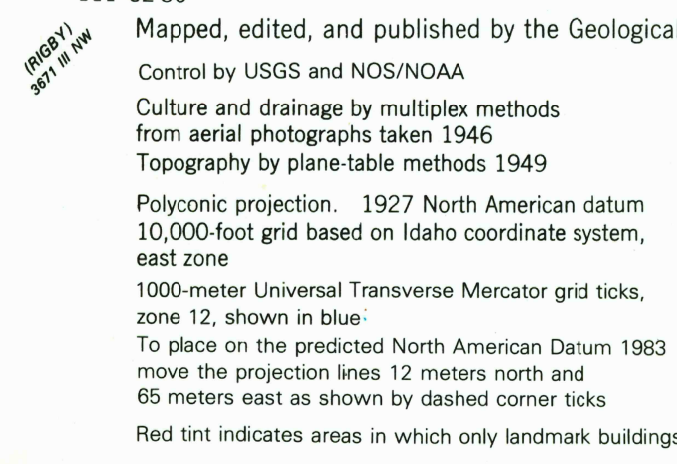


REXBURG QUADRANGLE  
IDAHO-MADISON CO.  
7.5 MINUTE SERIES (TOPOGRAPHIC)



SCALE 1:24 000


1 1/2 0 1000 2000 3000 4000 5000 6000 7000 FEET

1 0.5 0 1 KILOMETER

CONTOUR INTERVAL 5 FEET



NATIONAL GEODETIC VERTICAL DATUM OF 1929

THIS MAP COMPLIES WITH NATIONAL MAP ACCURACY STANDARDS  
FOR SALE BY U. S. GEOLOGICAL SURVEY, DENVER, COLORADO 80225, OR RESTON, VIRGINIA 22092  
A FOLDER DESCRIBING TOPOGRAPHIC MAPS AND SYMBOLS IS AVAILABLE ON REQUEST



IDAHO

QUADRANGLE LOCATION

ROAD CLASSIFICATION	
Primary highway, all weather, hard surface	Light-duty road, all weather, improved surface
Secondary highway, all weather, hard surface	Unimproved road, fair or dry weather
 U. S. Route	 State Route

**REXBURG, IDAHO**

43111-G7-F-024

**1949**

**PHOTOREVISED 1979**

DMA 3671 IV SE—1975 Y893

USGS NMD HISTORICAL MAP  
JAN 24 1986  
REC'D FILE COPY