

RECEIVED
JAN 31 2000
USGS NMD
HISTORICAL MAP ARCHIVES

Produced by the United States Geological Survey 1968
Revision by USDA Forest Service 1996

Topography compiled 1966. Planimetry derived from imagery taken 1992
Public Land Survey System and survey control current as of 1996

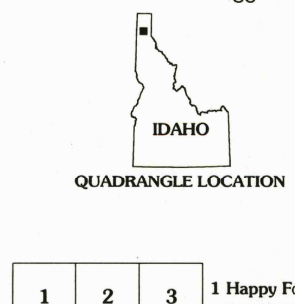
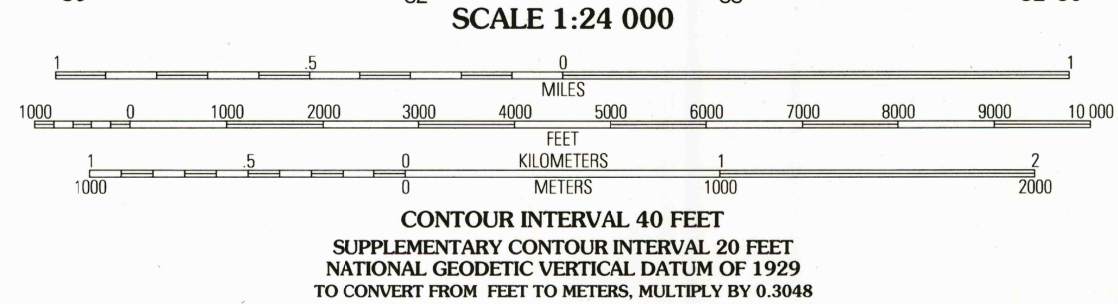
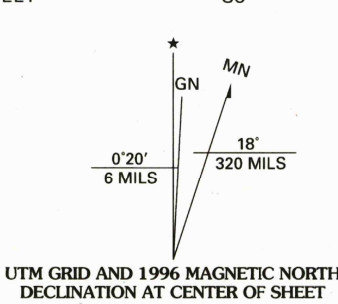
North American Datum of 1927 (NAD 27). Projection and 10 000-foot ticks:
Idaho coordinate system, west zone (transverse Mercator)

Blue 1000-meter Universal Transverse Mercator ticks, zone 11
North American Datum of 1983 (NAD 83) is shown by dashed corner ticks

The values of the shift between NAD 27 and NAD 83 for 7.5-minute
intersections are obtainable from National Geodetic Survey NADCON software

Non-National Forest System lands within the National Forest
Inholdings may exist in other National or State reservations

This map is not a legal land line or ownership document. Public lands are
subject to change and leasing, and may have access restrictions; check
with local offices. Obtain permission before entering private lands



| | | | |
|---|---|-------------|------------------|
| 1 | 2 | 3 | 1 Happy Fork Gap |
| 4 | 5 | 2 Sandpoint | 3 Olden Bay |
| 6 | 7 | 8 | 4 Morton |
| | | | 5 Talache |
| | | | 6 Carewood |
| | | | 7 Cocolalla |
| | | | 8 Minerva Peak |

- INTERSTATE 5
U. S. 101
State 78
County 61
National Forest, suitable
for passenger cars 105
National Forest, suitable for
high clearance vehicles 106
National Forest Trail 384
- Primary highway
Secondary highway
Light-duty road
Composition: Unspecified...
Paved
Gravel
Dirt
Unimproved; 4 wheel drive
Trail
Gate; Barrier
4WD

SAGLE, ID
1996
NIMA 2680 II NE - SERIES V893

THIS MAP COMPLIES WITH NATIONAL MAP ACCURACY STANDARDS
FOR SALE BY U.S. GEOLOGICAL SURVEY, P.O. BOX 25286, DENVER, COLORADO 80225
A FOLDER DESCRIBING TOPOGRAPHIC MAPS AND SYMBOLS IS AVAILABLE ON REQUEST

