


Sun Valley


IDAHO

1:100 000-scale *metric*
topographic map



30 X 60 MINUTE QUADRANGLE
SHOWING

- Contours and elevations in meters
- Highways, roads and other manmade structures
- Water features
- Woodland areas
- Geographic names



GEOLOGICAL SURVEY

1992

Produced by the United States Geological Survey

Compiled from USGS 1:24 000-scale topographic maps dated 1963-1970. Planimetry revised from aerial photographs taken 1984 and other source data. Revised information not field checked. Map edited 1992.

1927 North American Datum (NAD 27). Projection and 10 000-meter grid: Universal Transverse Mercator, zone 11 25 000-foot ticks: Idaho coordinate system, central zone.


The difference between NAD 27 and North American Datum of 1983 (NAD 83) is too small to show at this scale. The values of the shift between the datums for 7.5-minute intersections are given in USGS Bulletin 1875.

There may be private inholdings within the boundaries of the National or State reservations shown on this map.

CONTOUR INTERVAL 40 METERS
NATIONAL GEODETIC VERTICAL DATUM OF 1929
ELEVATIONS SHOWN TO THE NEAREST METER

THIS MAP COMPLIES WITH NATIONAL MAP ACCURACY STANDARDS

CONVERSION TABLE		DECLINATION DIAGRAM	ADJOINING MAPS
Meters	Feet		1 2 3
1	3.2808		4 5
2	6.5617		6 7 8
3	9.8425		
4	13.1234		
5	16.4042		
6	19.6850		
7	22.9659		
8	26.2467		
9	29.5275		
10	32.8084		
To convert meters to feet multiply by 3.2808		UTM grid convergence (GN) and 1983 magnetic declination (MD) at center of map. Diagram is approximate.	1 Deadwood River 2 White Cloud Peaks 3 Break Peak 4 Idaho City 5 Arco 6 Mountain Home 7 Fairfield 8 Carterm of the Moon
To convert feet to meters multiply by 0.3048			



Topographic Map Symbols

Primary highway, hard surface	Secondary highway, hard surface	Light duty road, principal street, hard or improved surface	Other road or street; trail	Route marker: Interstate; U. S.; State	Railroad: standard gage; narrow gage	Bridge: overpass; underpass	Tunnel: road; railroad	Build up area; locality; elevation	Airport; landing field; landing strip	National boundary	State boundary	County boundary	National or State reservation boundary	Land grant boundary	U. S. public lands survey: range, township, section	Range, township; section line: protracted	Power transmission line; pipeline	Dam with lock	Cemetery; building	Windmill; water well; spring	Mine shaft; adit or cave; mine, quarry; gravel pit	Campground; picnic area; U. S. location monument	Ruin; cliff dwelling	Disturbed surface: strip mine, lava, sand	Contours: index; intermediate; supplementary	Bathymetric contours: index; intermediate	Stream, lake: perennial; intermittent	Rapids, large and small; falls, large and small	Area to be submerged; marsh, swamp	Land subject to controlled inundation; woodland	Scrub; mangrove	Orchard; vineyard
-------------------------------	---------------------------------	---	-----------------------------	--	--------------------------------------	-----------------------------	------------------------	------------------------------------	---------------------------------------	-------------------	----------------	-----------------	--	---------------------	---	---	-----------------------------------	---------------	--------------------	------------------------------	--	--	----------------------	---	--	---	---------------------------------------	---	------------------------------------	---	-----------------	-------------------

A pamphlet describing topographic maps is available on request

SUN VALLEY, IDAHO
43114-E1-TM-10
1992