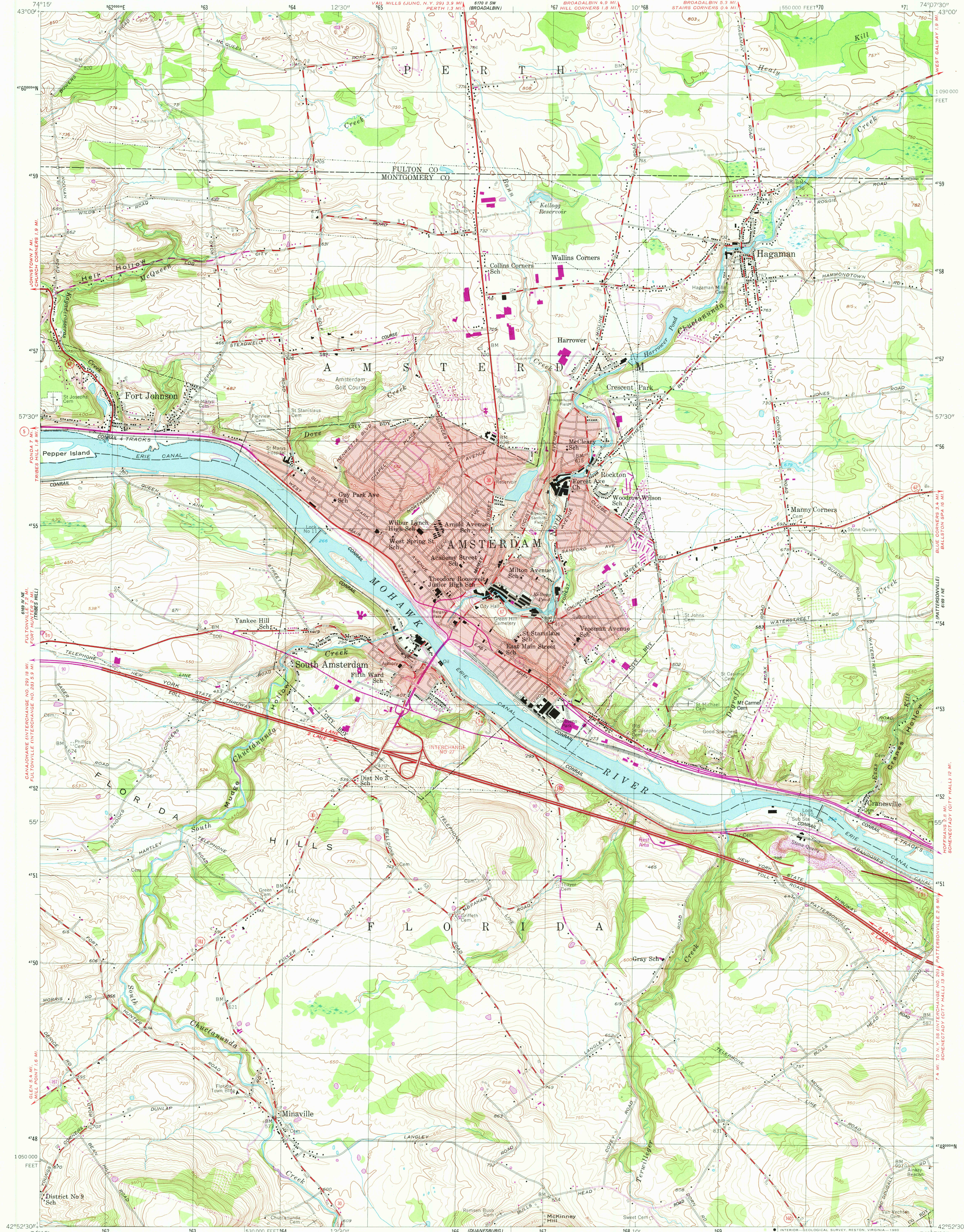


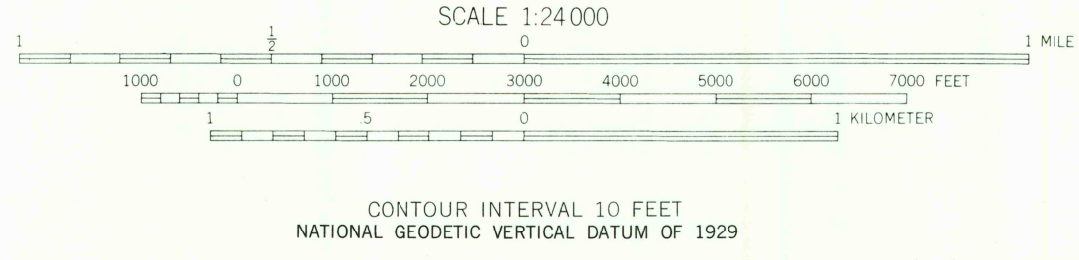
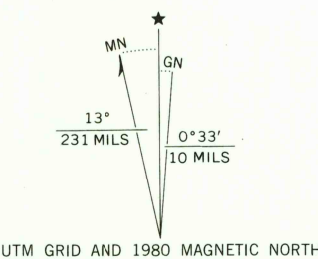
UNITED STATES  
DEPARTMENT OF THE INTERIOR  
GEOLOGICAL SURVEY

AMSTERDAM QUADRANGLE  
NEW YORK  
7.5 MINUTE SERIES (TOPOGRAPHIC)  
NW/4 AMSTERDAM 15' QUADRANGLE



Mapped, edited, and published by the Geological Survey  
Control by USGS, USC&GS, and USLS  
Topography from aerial photographs by photogrammetric methods. Aerial photographs taken 1952. Field check 1954  
Polyconic projection  
10,000-foot grid based on New York coordinate system, east zone  
1000-meter Universal Transverse Mercator grid, zone 18  
1927 North American Datum. To place on the predicted North American Datum 1983 move the projection lines 4 meters south and 33 meters west as shown by dashed corner ticks  
Red tint indicates areas in which only landmark buildings are shown  
Unchecked elevations are shown in brown

Revisions shown in purple compiled from aerial photographs taken 1978 and other source data. This information not field checked. Map edited 1980



THIS MAP COMPLIES WITH NATIONAL MAP ACCURACY STANDARDS  
FOR SALE BY U.S. GEOLOGICAL SURVEY, RESTON, VIRGINIA 22092  
A FOLDER DESCRIBING TOPOGRAPHIC MAPS AND SYMBOLS IS AVAILABLE ON REQUEST

ROAD CLASSIFICATION

Heavy-duty	Light-duty
Medium-duty	Unimproved dirt
U.S. Route	State Route
Interstate Route	

AMSTERDAM, N. Y.  
NW/4 AMSTERDAM 15' QUADRANGLE  
N4252.5-W7407.5/7.5

USGS  
Historical File  
Topographic Division

1954  
PHOTOREVISED 1980  
DMA 6169 1 NW-SERIES V821

2786  
FEB 3 1981