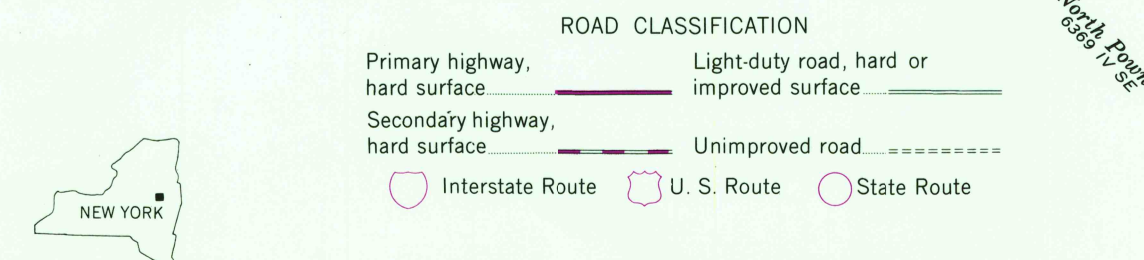

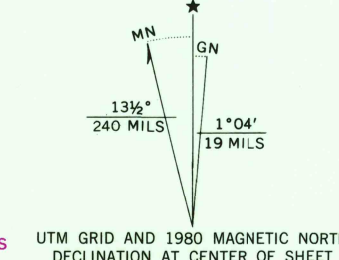




Mapped by the Defense Mapping Agency
Published for civil use by the Geological Survey
Control by USGS and NOS/NOAA
Polyconic projection
10,000-foot grid ticks based on New York rectangular
coordinate system, east zone
1000-meter Universal Transverse Mercator grid ticks,
zone 18, shown in blue 1927 North American Datum
To place on the predicted North American Datum 1983
move the projection lines 4 meters south and
35 meters west as shown by dashed corner ticks
Revisions shown in purple compiled from aerial photographs
taken 1978 and other source data. This information not
field checked. Map edited 1980



THIS MAP COMPLIES WITH NATIONAL MAP ACCURACY STANDARDS
FOR SALE BY U.S. GEOLOGICAL SURVEY, RESTON, VIRGINIA 22092
A FOLDER DESCRIBING TOPOGRAPHIC MAPS AND SYMBOLS IS AVAILABLE ON REQUEST

USGS
HISTORICAL FILE
NATIONAL MAPS DIVISION

EAGLE BRIDGE, N. Y.
N 4252.5-W 7322.5/7.5

1944
PHOTOREVISED 1980
DMA 6369 IV NW-SERIES V821

JUL 23 1981
2750