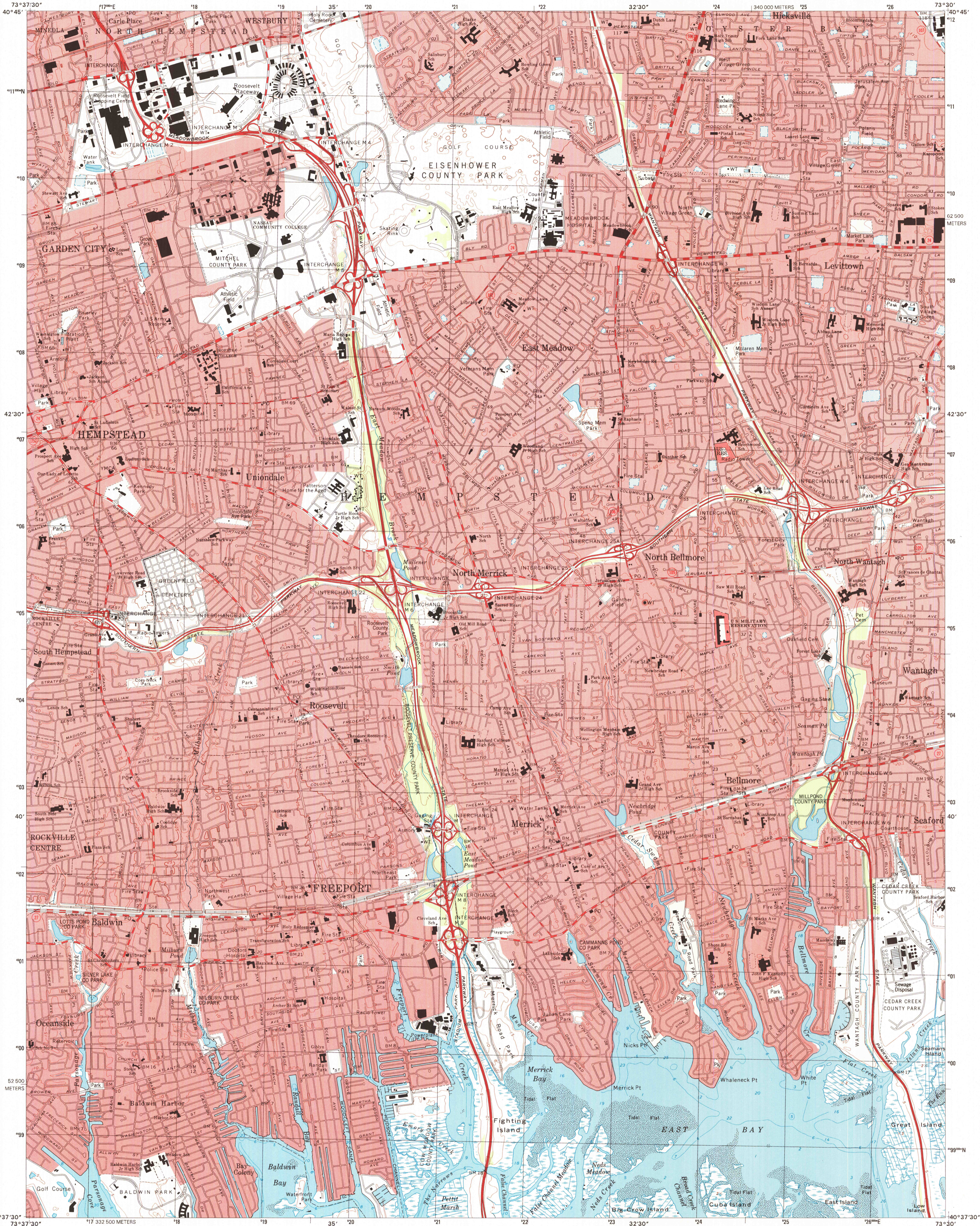




U.S. DEPARTMENT OF THE INTERIOR  
U.S. GEOLOGICAL SURVEY

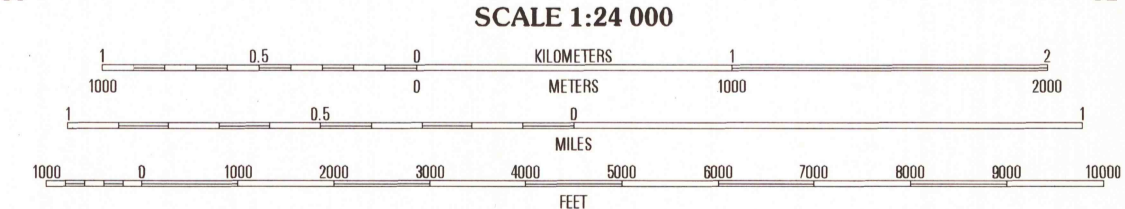

FREEPORT QUADRANGLE  
NEW YORK-NASSAU CO.  
7.5-MINUTE SERIES (TOPOGRAPHIC)



RECEIVED  
AUG 31 2000

USGS NHD  
HISTORICAL MAP ARCHIVES

Produced by the United States Geological Survey  
Topography compiled 1966. Planimetry derived from imagery taken 1994 and other sources. Survey control current as of 1969  
Selected hydrographic data compiled from NOS Chart 120-SC (1969). This information is not intended for navigational purposes  
North American Datum of 1983 (NAD 83). Projection and 1 000-meter grid: Universal Transverse Mercator, zone 18  
2 500-meter ticks: New York Coordinate System of 1983 (Long Island zone)  
North American Datum of 1927 (NAD 27) is shown by dashed corner ticks. The values of the shift between NAD 83 and NAD 27 for 7.5-minute intersections are obtainable from National Geodetic Survey NADCON software  
There may be private inholdings within the boundaries of the National or State reservations shown on this map  
Landmark buildings verified 1969



CONTOUR INTERVAL 5 FEET  
NATIONAL GEODETIC VERTICAL DATUM OF 1929  
TO CONVERT FROM FEET TO METERS, MULTIPLY BY 0.3048  
DEPTH CURVES AND SOUNDINGS IN FEET. DATUM IS MEAN LOWER LOW WATER  
THE RELATIONSHIP BETWEEN THE TWO DATUMS IS VARIABLE  
THE MEAN RANGE OF TIDE IS APPROXIMATELY 2.7 FEET  
THIS MAP COMPLIES WITH NATIONAL MAP ACCURACY STANDARDS  
FOR SALE BY U.S. GEOLOGICAL SURVEY, P.O. BOX 25286, DENVER, COLORADO 80225  
A FOLDER DESCRIBING TOPOGRAPHIC MAPS AND SYMBOLS IS AVAILABLE ON REQUEST



1	2	3	1 Sea Cliff
4	5	6	2 Hicksville
7	8	9	3 Huntington
			4 Lynbrook
			5 Amityville
			6 Lawrence
			7 Jones Inlet
			8 West Gilgo Beach

ROAD CLASSIFICATION  
Primary highway  
hard surface .....  
Secondary highway  
hard surface .....  
Unimproved road .....  
Light-duty road, hard or  
improved surface .....  
Interstate Route  
U.S. Route  
State Route

FREEPORT, NY  
1994

NIMA 6265 II NE-SERIES V821

