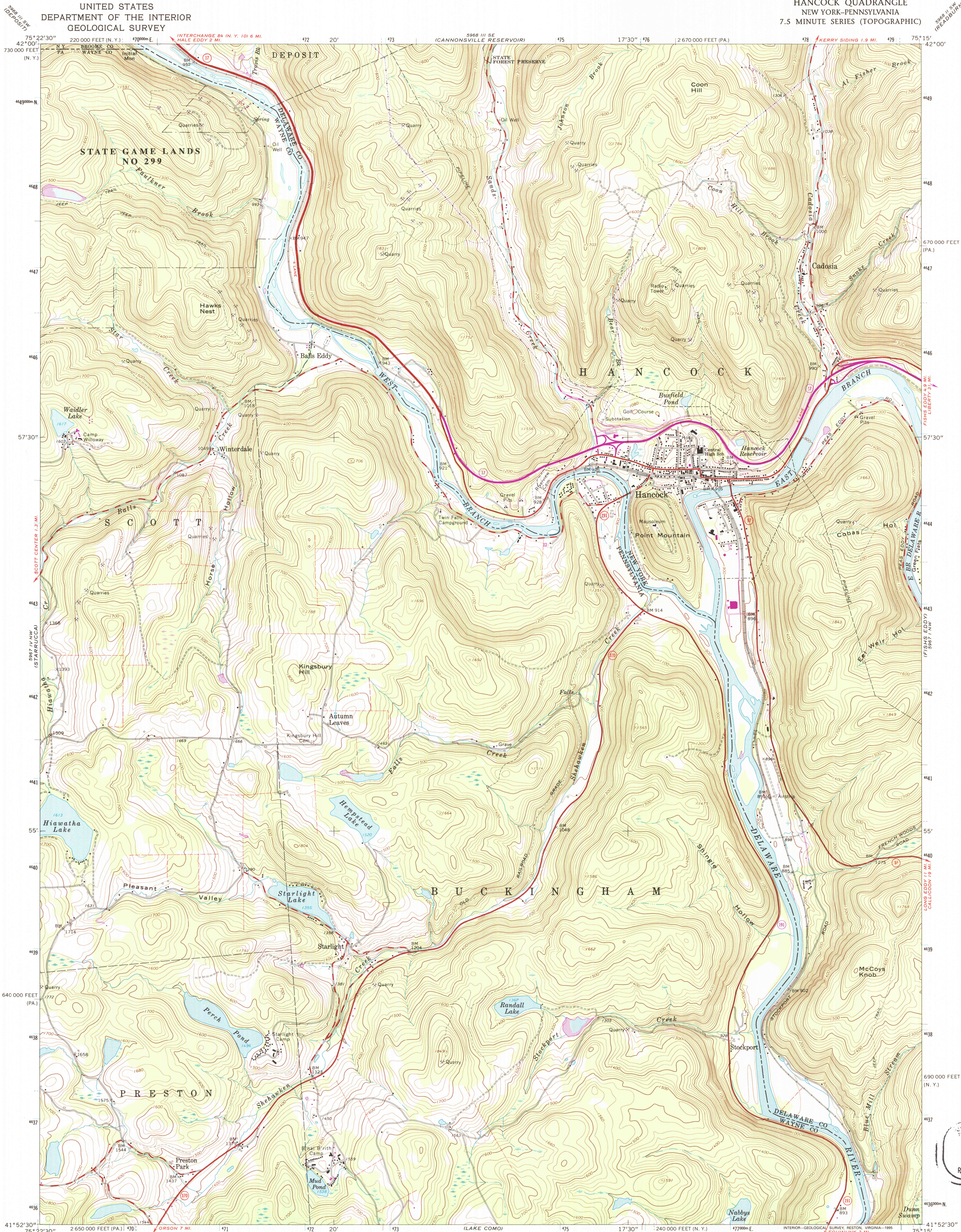

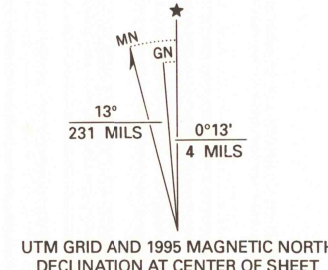


UNITED STATES  
DEPARTMENT OF THE INTERIOR  
GEOLOGICAL SURVEY

HANCOCK QUADRANGLE  
NEW YORK-PENNSYLVANIA  
7.5 MINUTE SERIES (TOPOGRAPHIC)



Produced by the U. S. Geological Survey  
Compiled by photogrammetric methods from imagery dated 1963  
Field checked 1965  
Photorevised using imagery dated 1992, no major culture or drainage changes observed. Boundaries and names revised 1995  
North American Datum of 1927 (NAD 27)  
Projection: Pennsylvania coordinate system, north zone  
(Lambert conformal conic)  
10 000-foot ticks: Pennsylvania coordinate system, north zone and New York coordinate system, east zone  
Blue 1000-meter Universal Transverse Mercator grid ticks, zone 18  
North American Datum of 1983 (NAD 83) is shown by dashed corner ticks. The values of the shift between NAD 27 and NAD 83 for 7.5-minute intersections are obtainable from National Geodetic Survey NADCON software.  
There may be private inholdings within the boundaries of the National or State reservations shown on this map



THIS MAP COMPLIES WITH NATIONAL MAP ACCURACY STANDARDS  
FOR SALE BY U.S. GEOLOGICAL SURVEY  
DENVER, COLORADO 80225, OR RESTON, VIRGINIA 22092  
A FOLDER DESCRIBING TOPOGRAPHIC MAPS AND SYMBOLS IS AVAILABLE ON REQUEST



QUADRANGLE LOCATION  
Revisions shown in purple compiled in cooperation with State of Pennsylvania agencies from imagery dated 1973  
This information not field checked

ROAD CLASSIFICATION  
Primary highway, hard surface  
Secondary highway, hard surface  
Light duty road, hard or improved surface  
Unimproved road  
Interstate Route  
U. S. Route  
State Route

HANCOCK, NY-PA  
41075-H3-TF-024  
1992

DMA 5967 IV NE-SERIES V831

