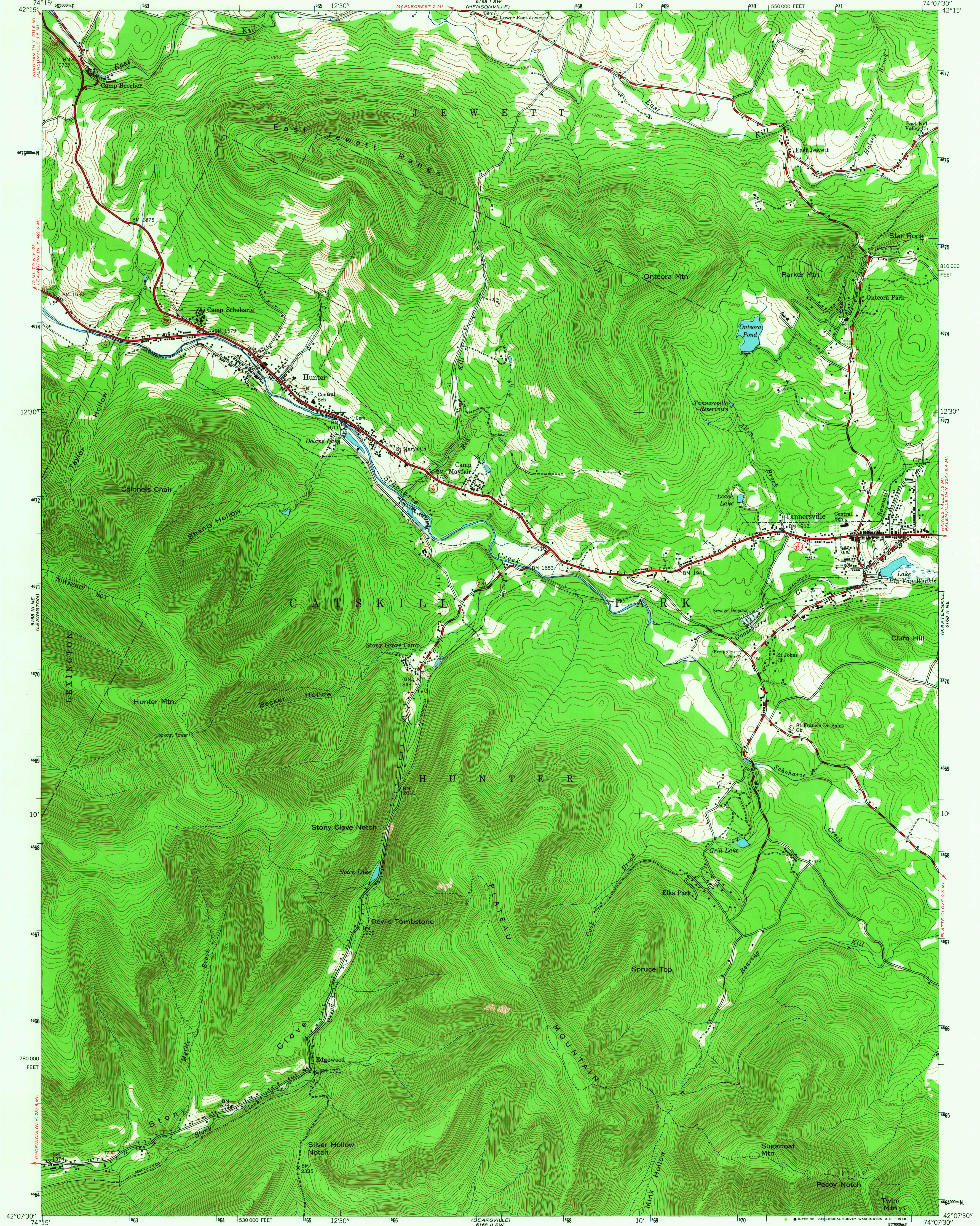
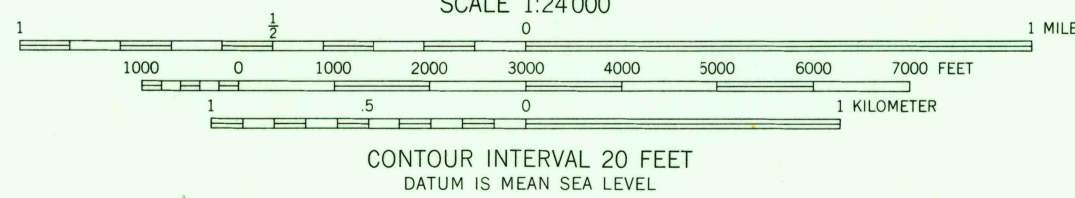
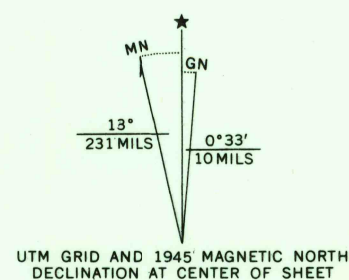


UNITED STATES  
DEPARTMENT OF THE INTERIOR  
GEOLOGICAL SURVEY

HUNTER QUADRANGLE  
NEW YORK - GREENE CO.  
7.5 MINUTE SERIES (TOPOGRAPHIC)  
NW/4 KAATERSKILL 15' QUADRANGLE




Mapped by the Army Map Service  
Published for civil use by the Geological Survey  
Control by USGS, USC&GS, and TVA  
Topography from aerial photographs by photogrammetric methods  
Aerial photographs taken 1943. Field check 1945  
Polyconic projection. 1927 North American datum  
10,000-foot grid based on New York coordinate system, east zone  
1000-meter Universal Transverse Mercator grid ticks,  
zone 18, shown in blue



THIS MAP COMPLIES WITH NATIONAL MAP ACCURACY STANDARDS  
FOR SALE BY U.S. GEOLOGICAL SURVEY, WASHINGTON, D.C. 20242  
A FOLDER DESCRIBING TOPOGRAPHIC MAPS AND SYMBOLS IS AVAILABLE ON REQUEST

USGS  
Historical File  
Topographic Division



ROAD CLASSIFICATION  
Heavy-duty ——— Light-duty ———  
Medium-duty ——— Unimproved dirt ———  
State Route ———

HUNTER, N.Y.  
NW/4 KAATERSKILL 15' QUADRANGLE  
N4207.5-W7407.5/7.5  
1945  
AMS 6168 II NW-SERIES V821

6605  
FEB 27 1968