

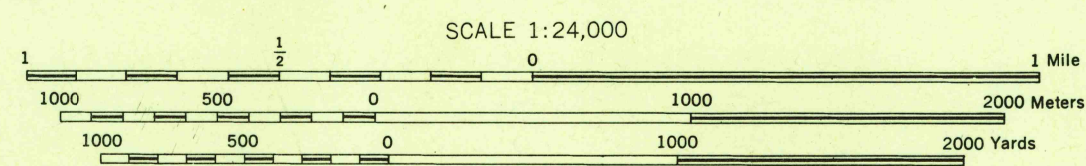
A.M.S. V821

First Edition (AMS 1), 1945

Prepared under the direction of the Chief of Engineers by the Army Map Service (TV), U. S. Army, Washington, D. C. Compiled in 1945 by USGS and TVA from wide angle aerial photographs by stereophotogrammetric methods. Aerial photography for TVA, 1941 and 1943. Horizontal and vertical control by USGS and TVA. Map field checked, 1945. This map complies with the national standard map accuracy requirements.

LEGEND

ROAD DATA 1945	
Hard surface, heavy duty road, more than two lanes wide	Loose surface, graded, dry-weather road
Hard surface, heavy duty road, two lanes wide; Federal route marker	Trail; dirt road
Secondary, hard surface, all-weather road	Railroad in street; Carline in street
Two lanes wide; State route marker	
RAILROADS	
Standard gauge	Single track Double track
Narrow gauge	Single track Double track
Single track carline	Double track carline
BOUNDARIES	
International	Mine
State	Triangulation station
County (with monument)	Bench mark
Town	Spot elevation
Reservation	Woods
Military reservation	Woods-brushwood
School; Church	Brushwood
Cemetery	Orchard
Churchyard	Vineyard
	Man-made shoreline
	Intermittent lake
	Intermittent stream
	Dam
	Rapids; Falls
	Large rapids and falls
	Swamp, marsh
	Rocks awash at low tide
	Wharf, pier



CONTOUR INTERVAL 20 FEET

DATUM IS MEAN SEA LEVEL

POLYCONIC PROJECTION

1927 NORTH AMERICAN DATUM

ONE THOUSAND YARD U. S. POLYCONIC GRID, ZONE A
THE LAST THREE DIGITS OF THE GRID NUMBERS ARE OMITTED

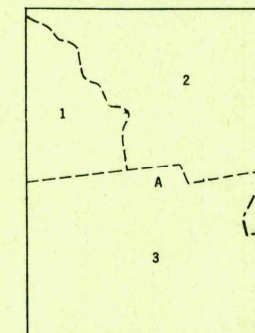
REPRINTED FROM MILITARY EDITION FOR CIVIL USE

PENDING REVISION FOR STANDARD ISSUE

SOLD AND DISTRIBUTED BY U. S. GEOLOGICAL SURVEY, WASHINGTON 25, D. C.

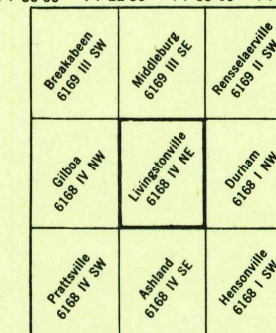
USGS
Historical File
Topographic Division

INDEX TO BOUNDARIES



A. Schoharie County
1. Schoharie County
2. Schoharie County
3. Schoharie County
4. Schoharie County
5. Schoharie County
6. Schoharie County

INDEX TO ADJOINING SHEETS



Sheet 6168 IV NE falls within NK 18-5,
AMS V801, 1:250,000

U.S.G.S.
FILE COPY
Inspection and Editing.LIVINGSTONVILLE, NEW YORK
N4222.5-W7415/7.5

JAN 11 1949

U.S.G.S.
FILE COPY
Inspection and Editing.