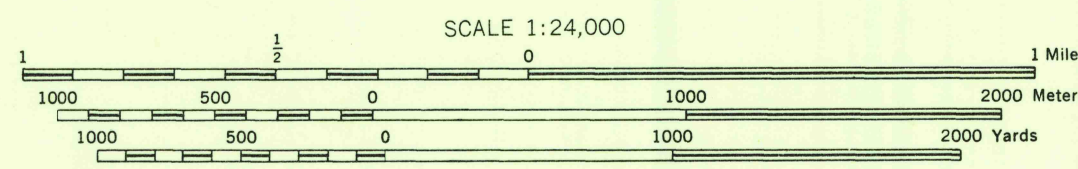
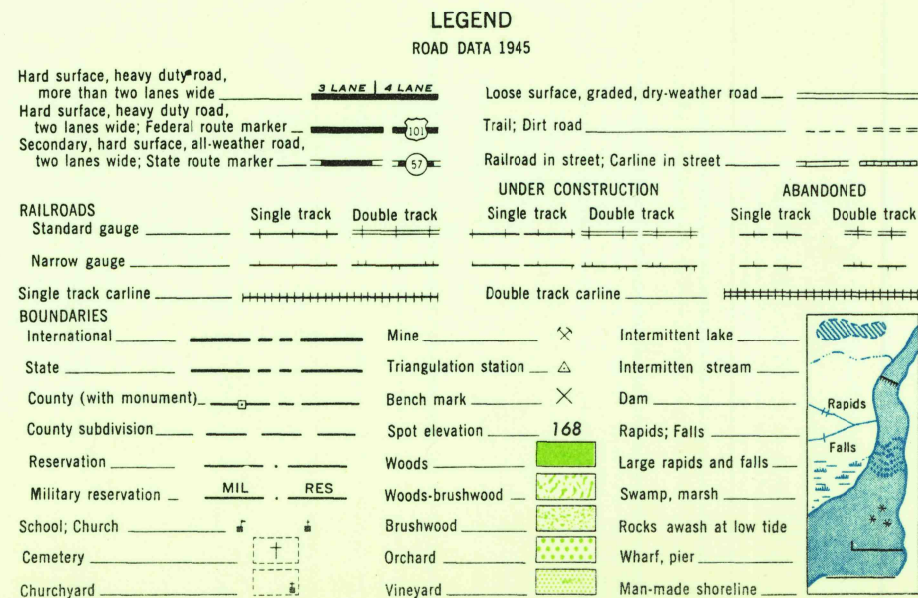
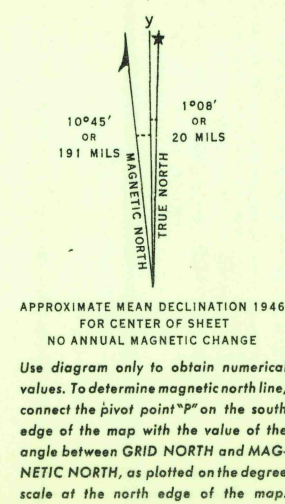
A.M.S. V821
First Edition (AMS 1), 1945.

Prepared under the direction of the Chief of Engineers by the Army Map Service (T.V.), U. S. Army, Washington, D. C. Compiled in 1945 by USGS and TVA from wide angle aerial photography by stereophotogrammetric methods. Aerial photography for TVA, 1943. Horizontal and vertical control by USC&GS and TVA. Map field checked. This map complies with the national standard map accuracy requirements.

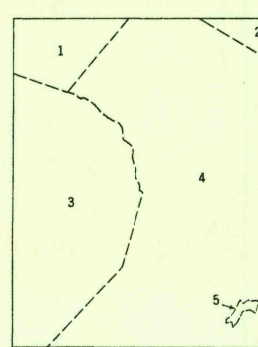


REPRINTED FROM MILITARY EDITION FOR CIVIL USE
PENDING REVISION FOR STANDARD ISSUE
SOLD AND DISTRIBUTED BY U. S. GEOLOGICAL SURVEY, WASHINGTON 25, D. C.

USGS
Historical File
Topographic Division

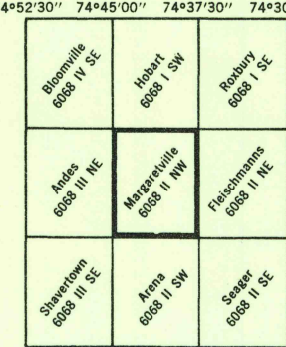


INDEX TO BOUNDARIES



Delaware County
1. Buxton Town
2. Roxbury Town
3. Andes Town
4. Middletown Town
5. Margaretville (incorporated)

INDEX TO ADJOINING SHEETS



Sheet 6068 II NW falls within NK 18-5,
AMS 1901, 1:250,000

MARGARETVILLE, NEW YORK
DELAWARE COUNTY
N4207.5-W7437.5/7.5

U.S.G.S.
FILE COP
TOPOGRAPHIC DIVISION

OCT - 4 1957

2135