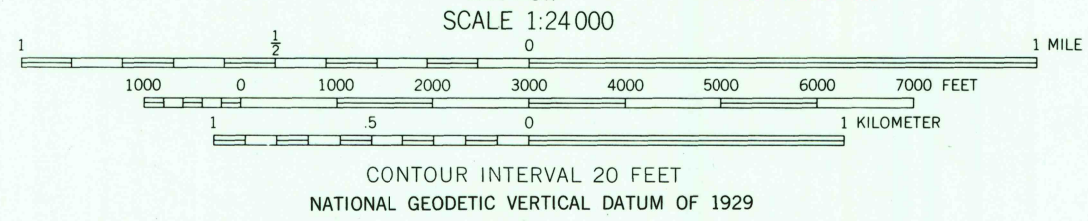
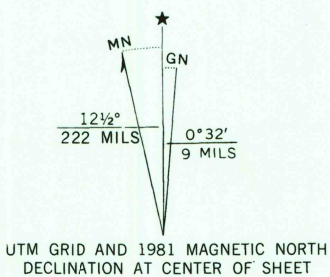


Mapped, edited, and published by the Geological Survey  
Control by USGS and NOS/NOAA


Topography by photogrammetric methods from aerial photographs  
taken 1955 and 1956. Field checked 1957  
Polyconic projection. 10,000-foot grid based on New York  
coordinate system, east zone. 1000-meter Universal Transverse  
Mercator grid ticks, zone 18, shown in blue. 1927 North American Datum  
To place on the predicted North American Datum 1983 move the projection  
lines 6 meters south and 34 meters west as shown by dashed corner ticks  
Fine red dashed lines indicate selected fence and field lines  
visible on aerial photographs. This information is unchecked

Revisions shown in purple and woodland compiled  
from aerial photographs taken 1976 and other sources  
This information not field checked. Map edited 1981



THIS MAP COMPLIES WITH NATIONAL MAP ACCURACY STANDARDS  
FOR SALE BY U.S. GEOLOGICAL SURVEY, RESTON, VIRGINIA 22092  
A FOLDER DESCRIBING TOPOGRAPHIC MAPS AND SYMBOLS IS AVAILABLE ON REQUEST

ROAD CLASSIFICATION	
Primary highway, hard surface	Light-duty road, hard or improved surface
Secondary highway, hard surface	Unimproved road
Interstate Route	U.S. Route
	State Route



MAYBROOK, N. Y.  
N4122.5-W7407.5/7.5  
1957  
PHOTOREVISED 1981  
DMA 6166 1 NW-SERIES V821

