

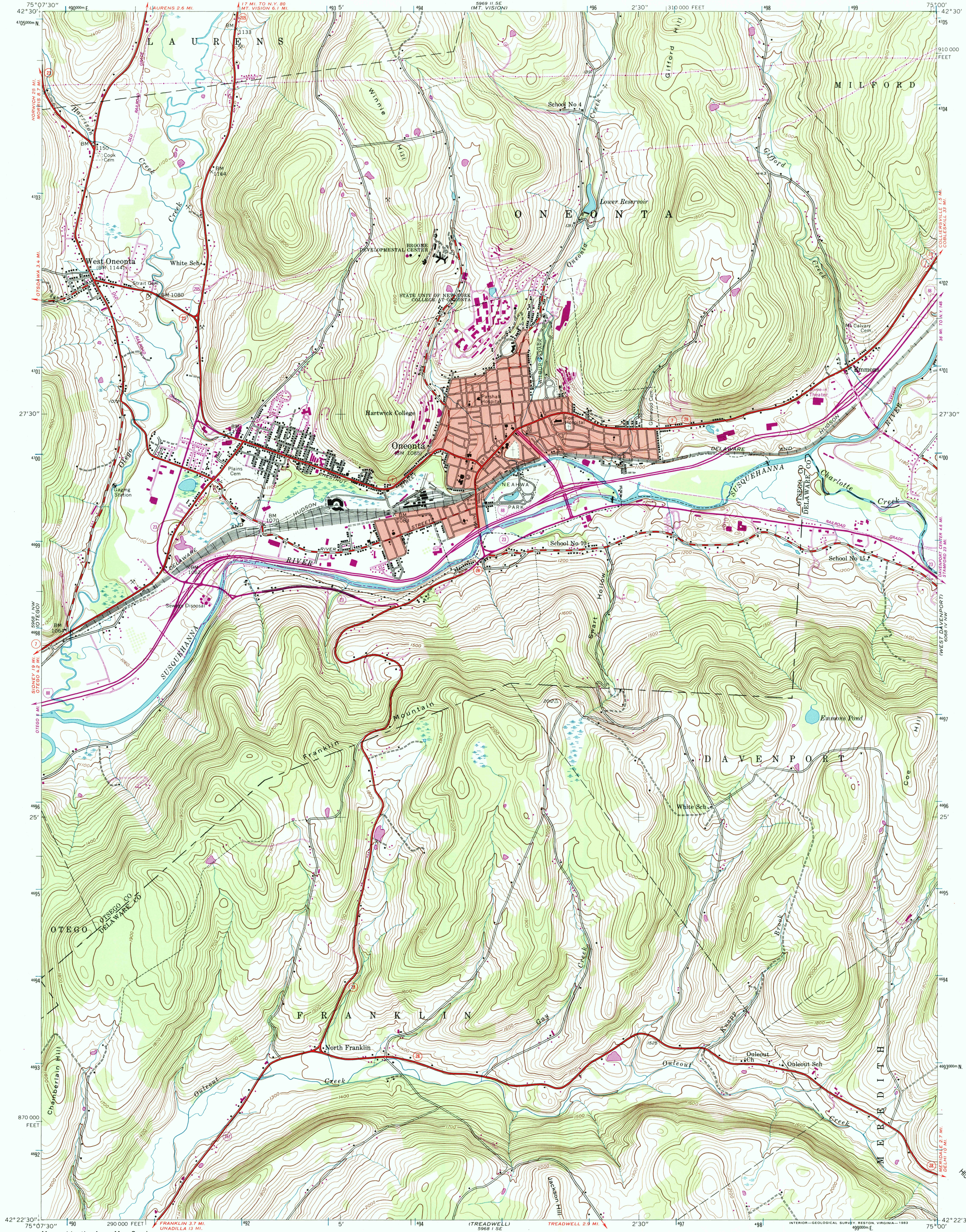


U.S. DEPARTMENT OF THE INTERIOR
U.S. GEOLOGICAL SURVEY

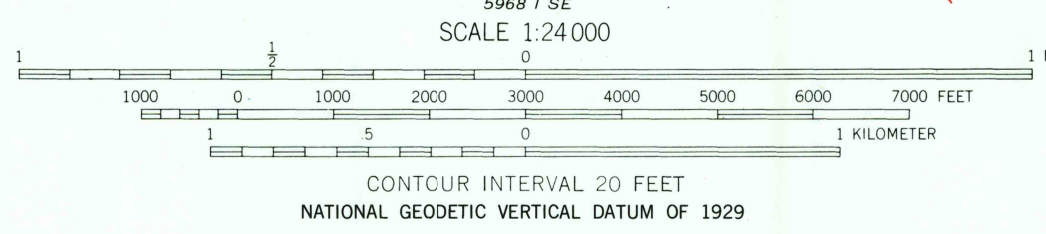
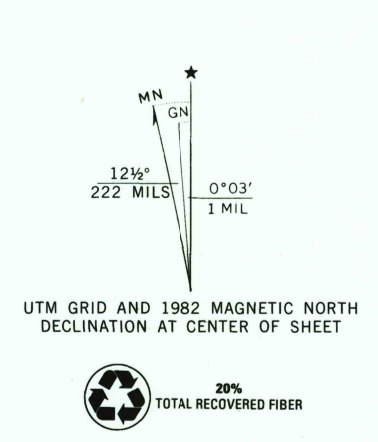
UNITED STATES
DEPARTMENT OF THE ARMY
CORPS OF ENGINEERS

ONEONTA QUADRANGLE
NEW YORK
7.5 MINUTE SERIES (TOPOGRAPHIC)

5969 11 SW
(MILL FORD)



Mapped by the Army Map Service
Published for civil use by the Geological Survey
Control by USGS, NOS/NOAA, and Tennessee Valley Authority
Topography by photogrammetric methods from aerial
photographs taken 1942. Field checked 1943
Polyconic projection. 10,000-foot grid ticks based on New York
coordinate system, east zone. 1000-meter Universal Transverse
Mercator grid ticks, zone 18, shown in blue. 1927 North
American Datum. To place on the predicted North American
Datum 1983 move the projection lines 4 meters south and 31
meters west as shown by dashed corner ticks
Red tint indicates areas in which only landmark buildings are shown
Revisions shown in purple and woodland compiled
by the Geological Survey from aerial photographs
taken 1981 and other sources. This information
not field checked. Map edited 1982



THIS MAP COMPLIES WITH NATIONAL MAP ACCURACY STANDARDS
FOR SALE BY U.S. GEOLOGICAL SURVEY, RESTON, VIRGINIA 22092
A FOLDER DESCRIBING TOPOGRAPHIC MAPS AND SYMBOLS IS AVAILABLE ON REQUEST



ROAD CLASSIFICATION	
Primary highway, hard surface	Light-duty road, hard or improved surface
Secondary highway, hard surface	Unimproved road
Interstate Route	U. S. Route
	State Route

ONEONTA, N. Y. JUL 15 2003
N4222.5—W7500/7.5



1943
PHOTOREVISED 1982
DMA 5968 1 NE SERIES 1981

RECEIVED
AUG 29 2003
HISTORICAL MAP ARCHIVES

USGS Library
Reston, VA.
Topo Archive

