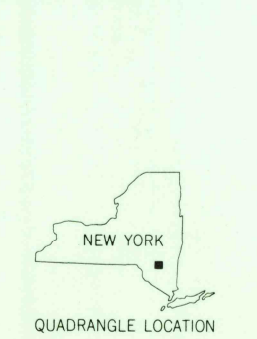
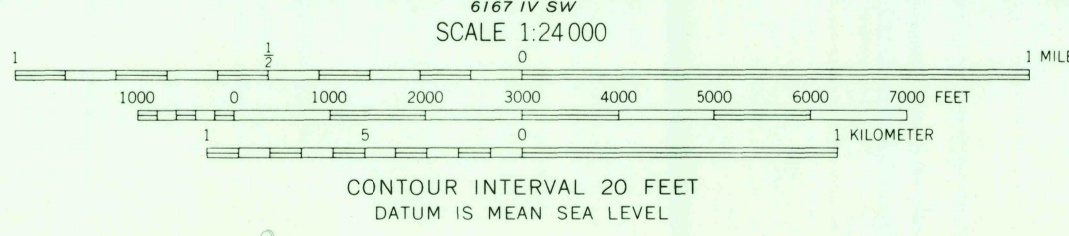
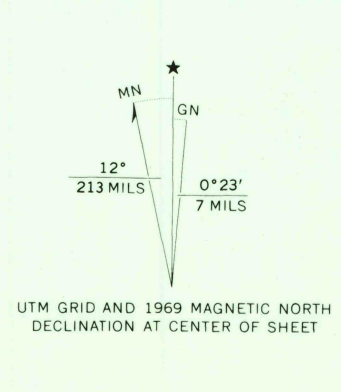


UNITED STATES
DEPARTMENT OF THE INTERIOR
GEOLOGICAL SURVEY

PEEKAMOOSE MTN. QUADRANGLE
NEW YORK
7.5 MINUTE SERIES (TOPOGRAPHIC)



Maped by the Army Map Service
Edited and published by the Geological Survey
Revised by the Geological Survey in cooperation with
New York Department of Transportation
Control by USGS and USC&GS
Topography by photogrammetric methods from aerial
photographs taken 1942. Field checked 1943
Revised from aerial photographs taken 1968. Field checked 1969
Polyconic projection. 1927 North American datum
10,000-foot grid based on New York coordinate system, east zone
1000-meter Universal Transverse Mercator grid ticks,
zone 18, shown in blue



ROAD CLASSIFICATION
Light-duty road, all weather, Unimproved road, fair or dry
improved surface weather

USGS
HISTORICAL FILE
TOPOGRAPHIC DIVISION

PEEKAMOOSE MTN., N. Y.
N4152.5—W7422.5/7.5

1969
AMS 6167 IV NW—SERIES V821

FOR SALE BY U. S. GEOLOGICAL SURVEY, WASHINGTON, D. C. 20242
A FOLDER DESCRIBING TOPOGRAPHIC MAPS AND SYMBOLS IS AVAILABLE ON REQUEST

OCT 15 1971