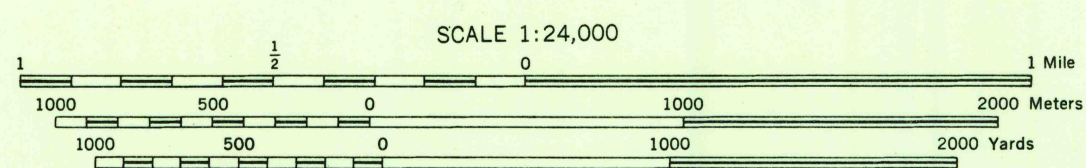
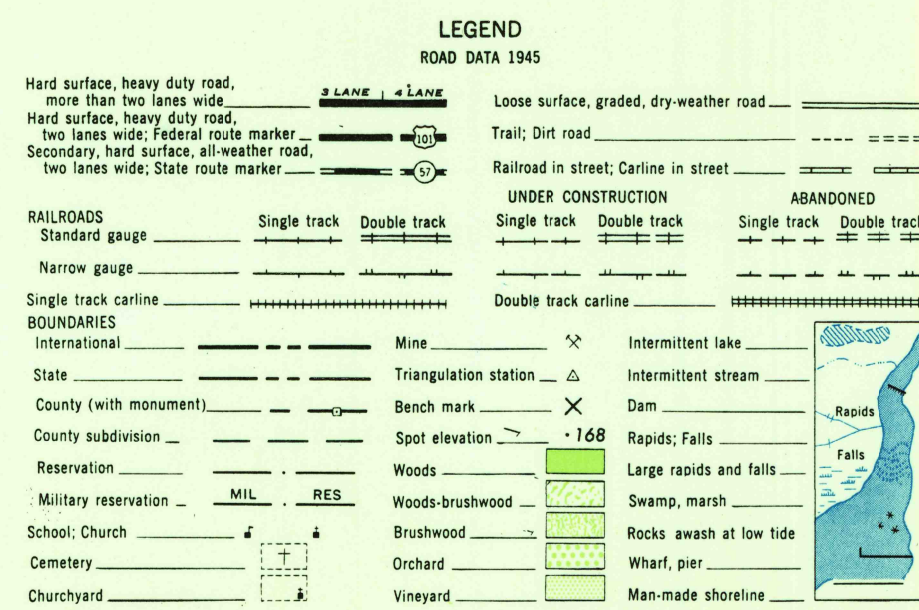


A.M.S. V821
First Edition (AMS 1), 1945.

Prepared under the direction of the Chief of Engineers by the Army Map Service (TV), U. S. Army, Washington, D. C. Compiled in 1945 by USGS and TVA from wide aerial photography by stereophotogrammetric methods. Aerial photography for TVA, 1943. Horizontal and vertical control by USGS, USGS and TVA. Map field checked. This map complies with the national standard map accuracy requirements.



CONTOUR INTERVAL 20 FEET
DATUM IS MEAN SEA LEVEL

POLYCONIC PROJECTION
1927 NORTH AMERICAN DATUM

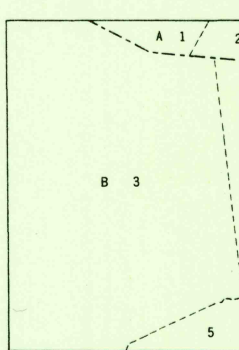
ONE THOUSAND YARD U. S. POLYCONIC GRID, ZONE A
THE LAST THREE DIGITS OF THE GRID NUMBERS ARE OMITTED

REPRINTED FROM MILITARY EDITION FOR CIVIL USE
PENDING REVISION FOR STANDARD ISSUE
SOLD AND DISTRIBUTED BY U. S. GEOLOGICAL SURVEY, WASHINGTON 25, D. C.

USGS
Historical File
Topographic Division

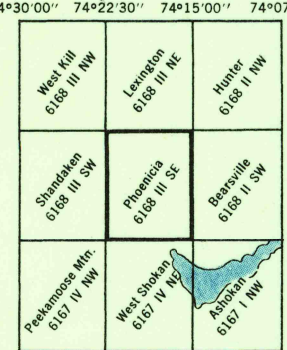
APPROXIMATE MEAN DECLINATION 1946
FOR CENTER OF SHEET
NO ANNUAL MAGNETIC CHANGE
Use diagram only to obtain numerical values. To determine magnetic north line, connect the pivot point "P" on the south edge of the map with the value of the angle between GRID NORTH and MAGNETIC NORTH, as plotted on the degree scale at the north edge of the map.

INDEX TO BOUNDARIES



A. Greene County
1. Longview Town
2. Hunter Town
B. Ulster County
3. Shandaken Town
4. Woodstock Town
5. Olive Town

INDEX TO ADJOINING SHEETS



Sheet 6168 III SE falls within NK 18.5,
AMS V801, 1:250,000

PHOENICIA, NEW YORK
N4200-W7415/7.5

U.S.G.S.
FILE COPY
TOPOGRAPHIC DIVISION

U.S.G.S.
FILE COPY
TOPOGRAPHIC DIVISION