


UNITED STATES  
DEPARTMENT OF THE INTERIOR  
GEOLOGICAL SURVEY

PHOENICIA QUADRANGLE  
NEW YORK  
7.5 MINUTE SERIES (TOPOGRAPHIC)



Mapped by the Defense Mapping Agency  
Edited and published by the Geological Survey

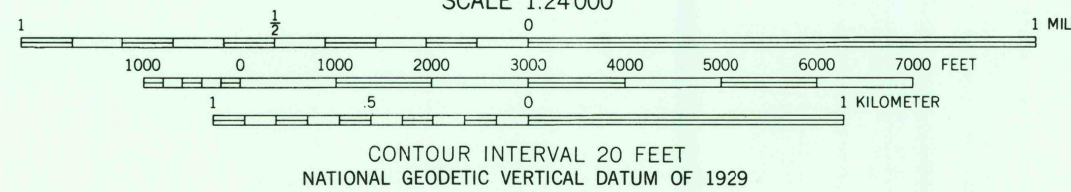
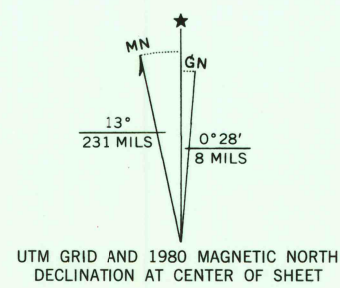
Control by USGS and NOS/NOAA

Topography by photogrammetric methods from  
aerial photographs taken 1943. Field checked 1945  
Culture revised by the Geological Survey 1960

Polyconic projection. 10,000-foot grid ticks based on New York coordinate  
system, east zone. 1000-meter Universal Transverse Mercator grid ticks,  
zone 18, shown in blue. 1927 North American Datum. To place on the  
predicted North American Datum 1983 move the projection lines  
6 meters south and 34 meters west as shown by dashed corner ticks

Fine red dashed lines indicate selected fence and field lines where  
generally visible on aerial photographs. This information is unchecked

Revisions shown in purple compiled by the Geological Survey  
from aerial photographs taken 1978 and other source data  
This information not field checked. Map edited 1980



Heavy-duty ——— Light-duty ———  
Medium-duty ——— Unimproved dirt ———  
State Route ———

USGS  
HISTORICAL FILE  
NATIONAL MAP DIVISION

PHOENICIA, N. Y.  
N4200—W7415/7.5

1960  
PHOTOREVISED 1980  
DMA 6168 III SE—SERIES V821

JUL 20 1981

4000