


UNITED STATES
DEPARTMENT OF THE INTERIOR
GEOLOGICAL SURVEY

PHOENICIA QUADRANGLE
NEW YORK
7.5 MINUTE SERIES (TOPOGRAPHIC)



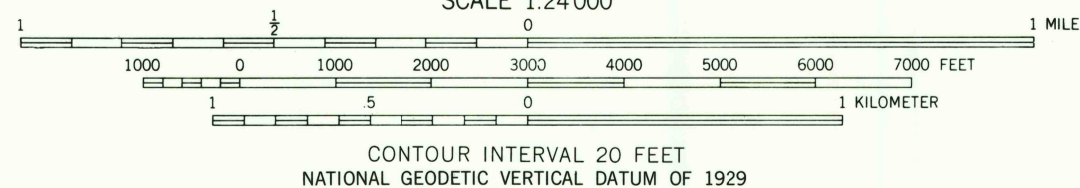
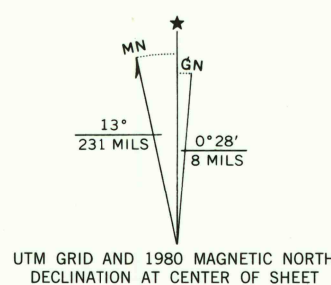
Mapped by the Defense Mapping Agency
Edited and published by the Geological Survey
Control by USGS and NOS/NOAA

Topography by photogrammetric methods from
aerial photographs taken 1943. Field checked 1945
Culture revised by the Geological Survey 1960

Polyconic projection. 10,000-foot grid ticks based on New York coordinate
system, east zone. 1000-meter Universal Transverse Mercator grid ticks,
zone 18, shown in blue. 1927 North American Datum. To place on the
predicted North American Datum 1983 move the projection lines
6 meters south and 34 meters west as shown by dashed corner ticks

Fine red dashed lines indicate selected fence and field lines where
generally visible on aerial photographs. This information is unchecked

Revisions shown in purple compiled by the Geological Survey
from aerial photographs taken 1978, and other source data
This information not field checked. Map edited 1980



CONTOUR INTERVAL 20 FEET
NATIONAL GEODETIC VERTICAL DATUM OF 1929

THIS MAP COMPLIES WITH NATIONAL MAP ACCURACY STANDARDS
FOR SALE BY U.S. GEOLOGICAL SURVEY
DENVER, COLORADO 80225, OR RESTON, VIRGINIA 22092
A FOLDER DESCRIBING TOPOGRAPHIC MAPS AND SYMBOLS IS AVAILABLE ON REQUEST



ROAD CLASSIFICATION
Heavy-duty ——— Light-duty ———
Medium-duty ——— Unimproved dirt ———
State Route —○—

PHOENICIA, N. Y.

42074-A3-TF-024

1960
PHOTOREVISED 1980
DMA 6168 III SE-SERIES V821

REC'D FILE COPY

JUL 29 1988

USGS NMD HISTORICAL MAP