
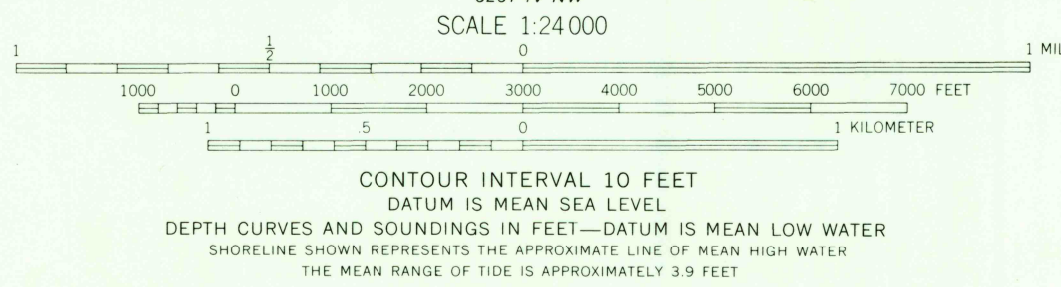
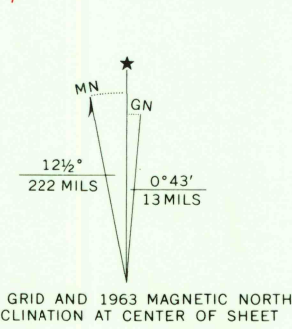


UNITED STATES  
DEPARTMENT OF THE INTERIOR  
GEOLOGICAL SURVEY

SAUGERTIES QUADRANGLE  
NEW YORK  
7.5 MINUTE SERIES (TOPOGRAPHIC)  
SW 1/4 CATSKILL 15' QUADRANGLE



Mapped, edited, and published by the Geological Survey  
Control by USGS, USC&GS, and USCE  
Topography by photogrammetric methods from aerial  
photographs taken 1962. Field checked 1963  
Selected hydrographic data compiled from USC&GS Chart 283 (1962)  
This information is not intended for navigational purposes  
Polyconic projection. 1927 North American datum  
10,000-foot grid based on New York coordinate system, east zone  
1000-meter Universal Transverse Mercator grid ticks,  
zone 18, shown in blue  
Fine red dashed lines indicate selected fence and field lines where  
generally visible on aerial photographs. This information is unchecked



ROAD CLASSIFICATION  
Heavy duty ——— Light duty ———  
Medium duty ——— Unimproved dirt ———  
Interstate Route ——— U. S. Route ——— State Route ———  
SAUGERTIES, N. Y.  
SW 1/4 CATSKILL 15' QUADRANGLE  
N4200—W7352.5/7.5  
1963  
AMS 6268 III SW—SERIES V821

U.S.G.S.  
FILE COPY  
TOPOGRAPHIC DIVISION  
4605  
MAR 3 1971