



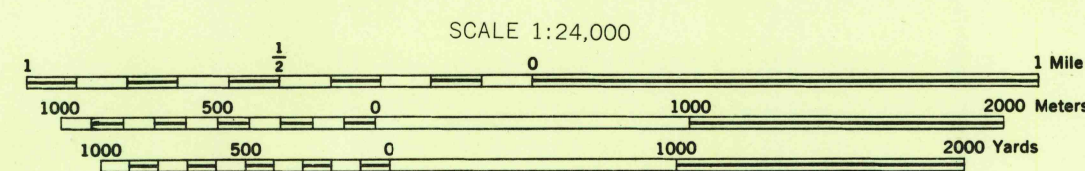
A.M.S. V821

First Edition (AMS 1), 1943; (AMS 2), 1947.

Prepared under the direction of the Chief of Engineers by the Army Map Service (AM), War Department, Washington, D. C. Marginal data revised and Universal Transverse Mercator Grid added, 1947. Copied in 1947 from New York, 1:25,000, AMS, The Narrows, 1943. Original map compiled by the Army Map Service. Planimetry revised by photo-planimetric methods; topography by USGS and the 29th Engineer Battalion, U. S. Army, planimetric surveys. Horizontal and vertical control by USGS and the 29th Engineer Battalion, U. S. Army, aerial photography by U. S. Army Air Force, 1941. Approximate Military Reservation Boundaries as of March, 1947.

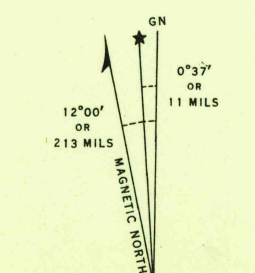
LEGEND  
ROAD DATA 1942

Hard surface, heavy duty road, more than two lanes wide.	Loose surface, graded, dry weather road
Hard surface, heavy duty road, two lanes wide; Federal route marker	Trail; dirt road
Secondary, hard surface, all weather road, two lanes wide; State route marker	Railroad in street; Carline in street
RAILROADS	UNDER CONSTRUCTION
Standard gauge	Single track
Narrow gauge	Double track
Single track carline	ABANDONED
BOUNDARIES	Double track carline
International	Mine
State	Horizontal control sta.
County (with monument)	Bench mark
Borough	Spot elevation, feet
Reservation	Woods
Military reservation	Woods-brushwood
School; Church	Brushwood
Cemetery	Orchard
Churchyard	Vineyard
	Intermittent lake
	Intermittent stream
	Dam
	Rapids; Falls
	Large rapids and falls
	Swamp, marsh
	Rocks awash at low tide
	Wharf, pier
	Man-made shoreline

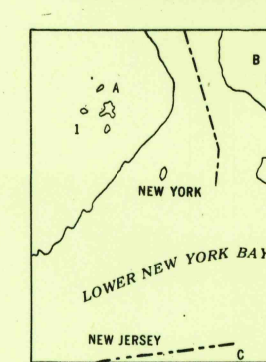
CONTOUR INTERVAL 20 FEET  
DATUM IS MEAN SEA LEVELTRANSVERSE MERCATOR PROJECTION  
1927 NORTH AMERICAN DATUM

REPRINTED FROM MILITARY EDITION FOR CIVIL USE

SOLD AND DISTRIBUTED BY U. S. GEOLOGICAL SURVEY, WASHINGTON 25, D. C.

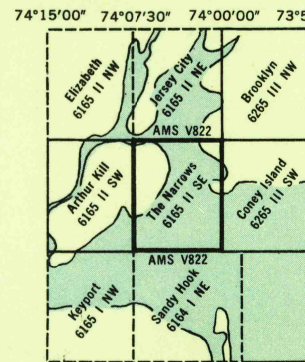
APPROXIMATE MEAN DECLINATION 1947  
FOR CENTER OF SHEET  
NO ANNUAL MAGNETIC CHANGE

## INDEX TO BOUNDARIES



New York  
A. Richmond County  
B. Kings County  
C. Queens County  
D. New York County  
E. Westchester County

## INDEX TO ADJOINING SHEETS



Sheet 6165 II SE with 18-11  
AMS V821.1:25,000

U.S.G.S.  
FILE COPY  
Transactions and Editing

THE NARROWS, N. Y., N. J.  
N4030-W7400/7.5U.S.G.S.  
FILE COPY  
Transactions and EditingUSGS Library  
Reston, VA.  
Topo Archive

3 1818 00422622 9

4-25-49  
2095