
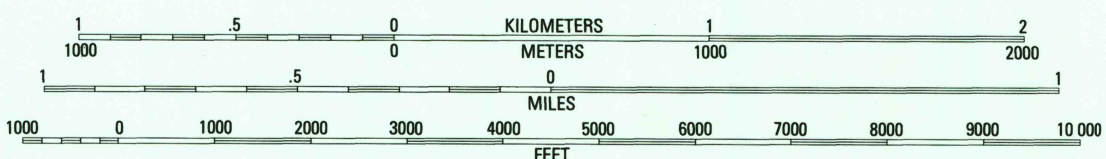
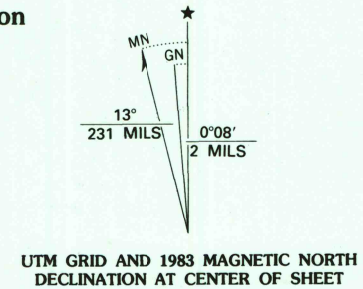


UNITED STATES  
DEPARTMENT OF THE INTERIOR  
GEOLOGICAL SURVEY

UTICA EAST QUADRANGLE  
NEW YORK  
7.5 MINUTE SERIES (TOPOGRAPHIC)



Produced by the United States Geological Survey  
in cooperation with New York Department of Transportation  
Control by USGS and NOS/NOAA  
Compiled by photogrammetric methods from aerial photographs  
taken 1974. Field checked 1974. Map edited 1983  
Supersedes map dated 1955  
Projection and 1000-meter grid, zone 18: Universal  
Transverse Mercator  
10,000-foot grid ticks based on New York coordinate  
system, east and central zones  
1927 North American Datum  
To place on the predicted North American Datum 1983  
move the projection lines 3 meters south and  
30 meters west as shown by dashed corner ticks  
Fine red dashed lines indicate selected fence and field lines where  
generally visible on aerial photographs. This information is unchecked  
Gray tint indicates areas in which only landmark buildings are shown  
There may be private inholdings within the boundaries of the  
National or State reservations shown on this map



SCALE 1:24 000  
CONTOUR INTERVAL 3 METERS  
NATIONAL GEODETIC VERTICAL DATUM OF 1929  
CONTROL ELEVATIONS SHOWN TO THE NEAREST 0.1 METER  
OTHER ELEVATIONS SHOWN TO THE NEAREST 0.5 METER  
THIS MAP COMPLIES WITH NATIONAL MAP ACCURACY STANDARDS  
FOR SALE BY U.S. GEOLOGICAL SURVEY  
DENVER, COLORADO 80225, OR RESTON, VIRGINIA 22092  
A FOLDER DESCRIBING TOPOGRAPHIC MAPS AND SYMBOLS IS AVAILABLE ON REQUEST

ROAD CLASSIFICATION  
Primary highway, hard surface .....  
Secondary highway, hard surface .....  
Light-duty road, hard or improved surface .....  
Unimproved road .....  
Interstate Route U.S. Route State Route



UTICA EAST, N. Y.  
43075-A2-TM-024  
1983  
DMA 5970 II SW - SERIES V821

RECEIVED  
AUG 31 2000  
USGS NWED  
HISTORICAL MAP ARCHIVES

