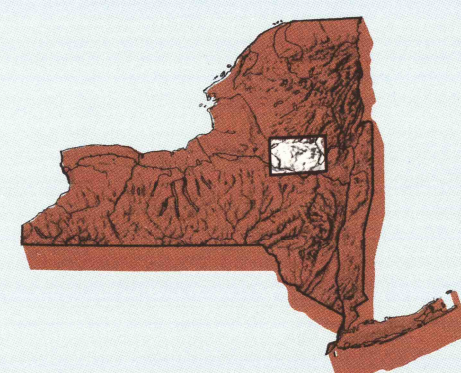


# Gloversville


## NEW YORK

1:100 000-scale  
planimetric map



30 X 60 MINUTE QUADRANGLE  
SHOWING

- Elevations in meters
- Highways, roads and other manmade structures
- Water features
- Woodland areas
- Geographic names



GEOLOGICAL SURVEY

1985

Produced by the United States Geological Survey  
Compiled from USGS 1:24 000 and 1:62 500-scale topographic maps dated 1943-1970. Planimetry revised from aerial photographs taken 1980 and other source data. Revised information not field checked. Map edited 1985.  
Projection and 10 000-meter grid, zone 18.  
Universal Transverse Mercator  
25 000-foot grid ticks based on New York coordinate system, east zone  
1927 North American Datum  
To place on the predicted North American Datum 1983, move the projection lines 3 meters south and 32 meters west  
There may be private inholdings within the boundaries of the National or State reservations shown on this map.

NATIONAL GEODETIC VERTICAL DATUM OF 1929  
ELEVATIONS SHOWN TO THE NEAREST METER

THIS MAP COMPLIES WITH NATIONAL MAP ACCURACY STANDARDS

CONVERSION TABLE	
Meters	Feet
1	3.2808
2	6.5617
3	9.8425
4	13.1234
5	16.4042
6	19.6850
7	22.9659
8	26.2467
9	29.5276
10	32.8084


To convert meters to feet multiply by 3.2808  
To convert feet to meters multiply by 0.3048

DECLINATION DIAGRAM	
1985	
13° 15' W	

UTM grid convergence (6N) and 1985 magnetic declination (MM) at center of map  
Diagram is approximate

ADJOINING MAPS			
	1	2	3
1 Watertown			
2 Saugerties Lake			
3 Ticonderoga			
4 Ulster			
5 Glens Falls			
6 Norwich			
7 Amsterdam			
8 Albany			

FOR SALE BY U. S. GEOLOGICAL SURVEY  
RESTON, VIRGINIA 22092



### Topographic Map Symbols

- Primary highway, hard surface
- Secondary highway, hard surface
- Light duty road, principal street, hard or improved surface
- Other road or street, trail
- Route marker: Interstate; U.S.; State
- Railroad: standard gage; narrow gage
- Bridge: overpass; underpass
- Tunnel: road; railroad
- Built up area, locality, elevation
- Airport: landing field; landing strip
- National boundary
- State boundary
- County boundary
- National or State reservation boundary
- Land grant boundary
- U.S. public lands survey: range, township, section
- Range, township; section line: protracted
- Power transmission line: pipeline
- Dam: dam with lock
- Cemetery, building
- Windmill; water well; spring
- Mine shaft; adit or cave; mine, quarry; gravel pit
- Canaground; picnic area; U.S. location monument
- Ruins; cliff dwelling
- Disturbed surface: strip mine; lava; sand
- Contours: index; intermediate; supplementary
- Bathymetric contours: index; intermediate
- Stream, lake; perennial; intermittent
- Rapids, large and small; falls, large and small
- Area to be submerged: marsh, swamp
- Land subject to controlled inundation; woodland
- Scrub; mangrove
- Orchard; vineyard

A pamphlet describing topographic maps is available on request

