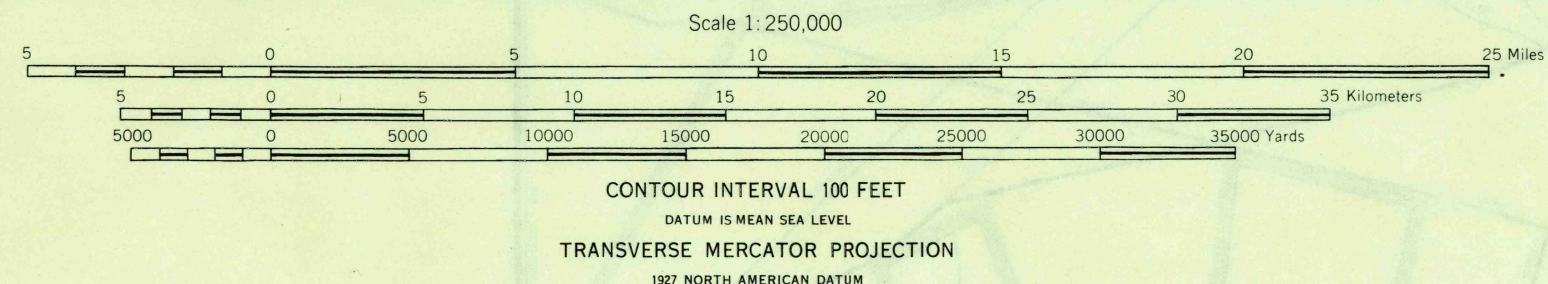
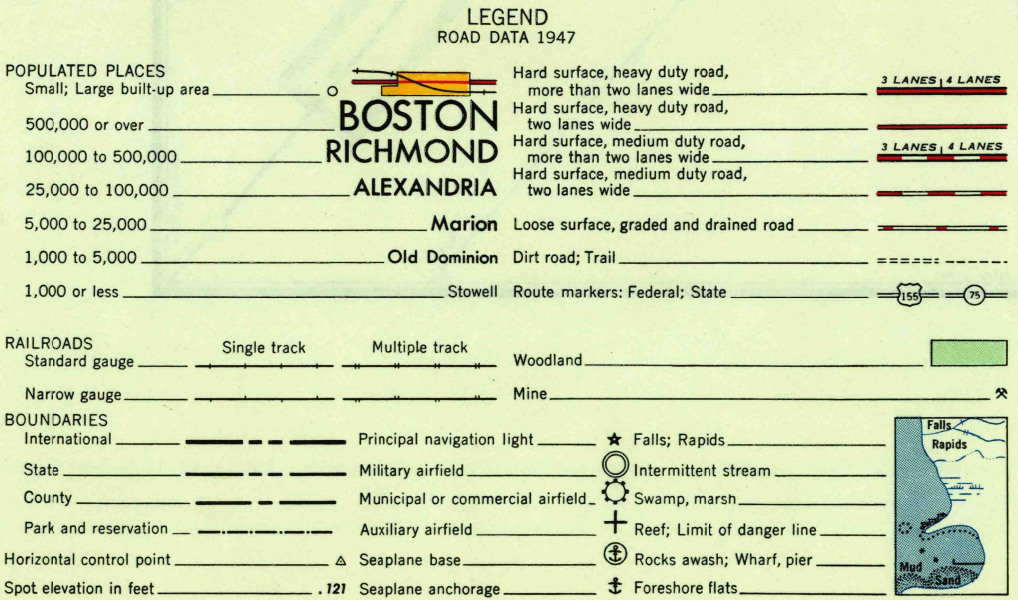


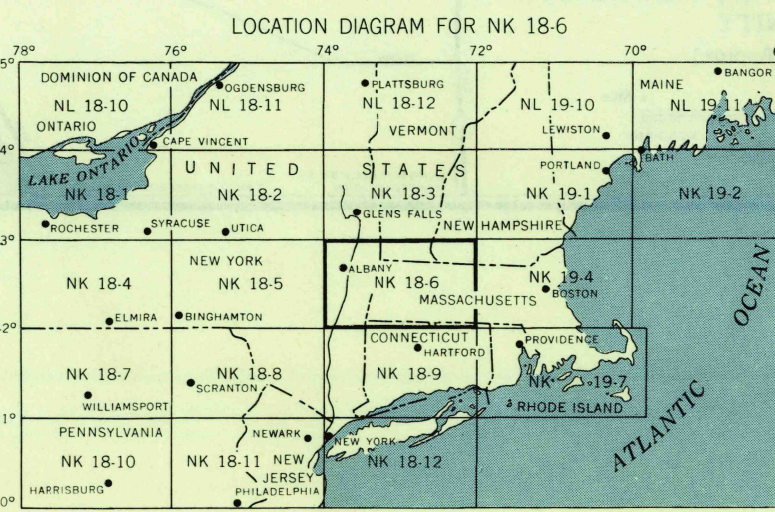
U.S.G.S.
FILE COPY
TOPOGRAPHIC DIVISION

Prepared under the direction of the Chief of Engineers by the Army Map Service (AM), Corps of Engineers, Department of the Army, Washington, D. C. Compiled in 1947 from United States Quadrangles, 1:31,680, 1:62,500 and 1:250,000. Corps of Engineers and U. S. Geological Survey 1904-1946; County Highway Maps, 1938-44; Plasmetric detail partially revised by photo-plasmetric methods; Aerial photography 1939-45. Road, railroad and aeronautical data verified by state authorities, 1947. Control by U. S. Coast and Geodetic Survey.

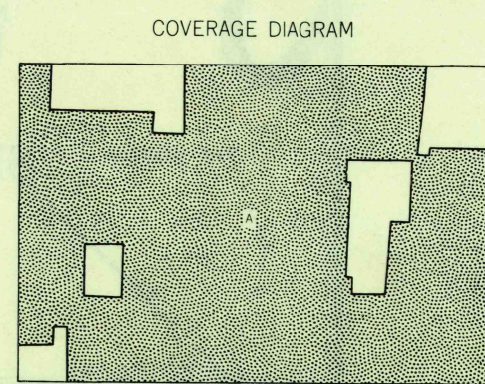
100,000 foot grids based on Connecticut, Massachusetts, New Hampshire, Vermont, and New York, east zone, Coordinate Systems, shown in black. 10,000-meter Universal Transverse Mercator Grid ticks, zone 18, shown in blue.



USGS
Historical File
Topographic Division



U.S.G.S.
FILE COPY
TOPOGRAPHIC DIVISION



ALBANY, NEW YORK

U.S.G.S.
FILE COPY
TOPOGRAPHIC DIVISION

1650
JAN 24 1957 Reprinted by Gms for GS
1650