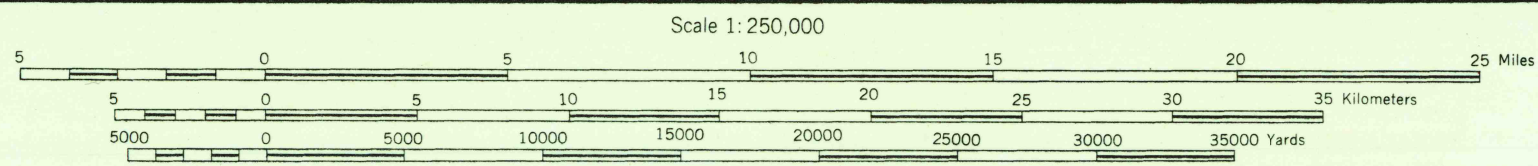
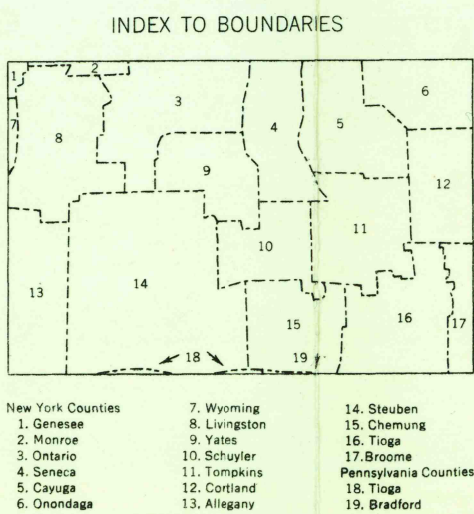
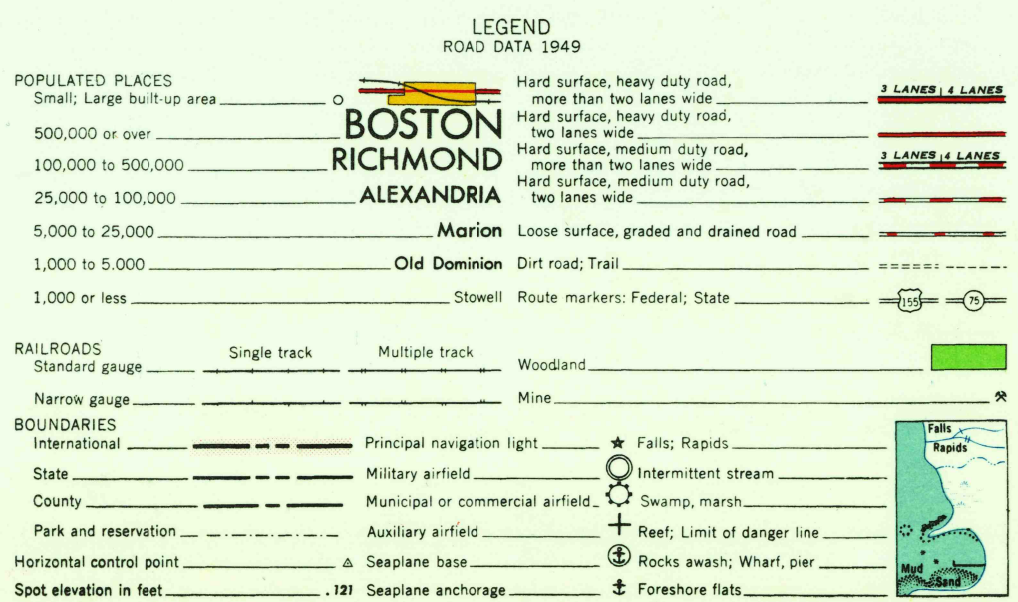


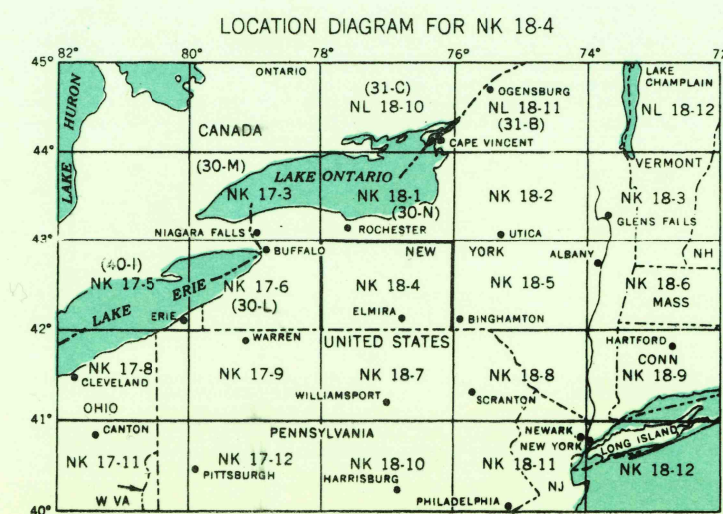
Prepared under the direction of the Chief of Engineers by the Corps of Engineers, U. S. Army Map Service (AM), Washington, D. C. Compiled in 1948 from United States Quadrangles, 1:250,000 and 1:62,500, U. S. Geological Survey and Corps of Engineers, 1893-1947; County Highway Maps, 1942. Planimetric detail partially revised by photo-planimetric methods, Aerial photograph 1936-1943. Road and aeronautical data verified by state authorities, 1948. Control by U. S. Geological Survey and U. S. Coast and Geodetic Survey.



100,000-FOOT GRID TICKS, NEW YORK PLANE COORDINATE SYSTEM, WEST AND CENTRAL ZONES, SHOWN IN BLACK

10,000-METER GRID TICKS, UNIVERSAL TRANSVERSE MERCATOR SYSTEM, ZONE 18, SHOWN IN BLUE

FOR SALE BY U. S. GEOLOGICAL SURVEY, WASHINGTON 25, D. C.



INTERIOR-GEOLOGICAL SURVEY, WASHINGTON, D. C.—1958

