



AMS V821  
Fourth Edition-AMS

Prepared by the Army Map Service (P.V.), Corps of Engineers, U. S. Army, Washington, D. C. Copied in 1951 from New York 1:24,000, USGS, Tonawanda West, 1950. Original map compiled by U. S. Geological Survey. Culture and drainage in part compiled by Corps of Engineers from aerial photographs taken 1942. Topography by plane-table methods 1948. Horizontal and vertical control by USGS, USCGS, USED, USLS and International Boundary Commission. This map complies with the national standard map accuracy requirements.

- LEGEND**
- Time indicates areas in which only landmark buildings are shown  
ROAD DATA 1950
- In developed areas, only through roads are classified
- Hard surface, heavy duty road
  - Hard surface, heavy duty road, more lanes wide
  - Hard surface, heavy duty road, wide; Three lanes wide
  - Hard surface, medium duty road
  - Hard surface, medium duty road, more lanes wide
  - Hard surface, medium duty road, wide; Three lanes wide
  - Buildings
  - Barns, sheds, greenhouses, etc.
  - Standard gauge railroad
  - Narrow gauge railroad
  - Railroad in street
  - Canine
  - National boundary
  - State boundary (with monument)
  - County boundary
  - Town boundary
  - Corporate limits
  - Reservation boundary
- Improved light duty road, street
- Unimproved dirt road
- Trail
- Route markers: Federal, State
- Horizontal control point
- Bench mark, monument
- Bench mark, non-monument
- Spot elevation in feet: Checked, checked
- Woods or brushwood
- Vineyard; Orchard
- Intermittent lake
- Intermittent stream; Dam
- Swamp, marsh
- Rapids; Falls
- Large rapids and falls

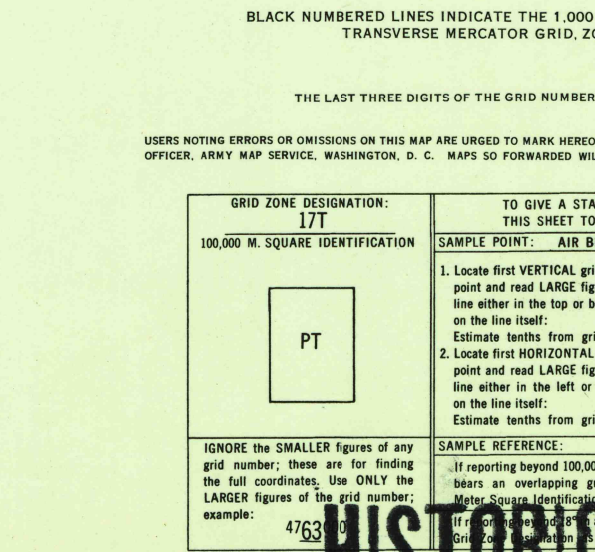
Scale 1:25,000

CONTOUR INTERVAL 10 FEET  
VERTICAL DATUM: MEAN SEA LEVEL

TRANSVERSE MERCATOR PROJECTION  
HORIZONTAL DATUM: 1927 NORTH AMERICAN DATUM

BLACK NUMBERED LINES INDICATE THE 1,000 METER UNIVERSAL  
TRANSVERSE MERCATOR GRID, ZONE 17

THE LAST THREE DIGITS OF THE GRID NUMBERS ARE OMITTED




Scale 1:25,000

CONTOUR INTERVAL 10 FEET  
VERTICAL DATUM: MEAN SEA LEVEL

TRANSVERSE MERCATOR PROJECTION  
HORIZONTAL DATUM: 1927 NORTH AMERICAN DATUM

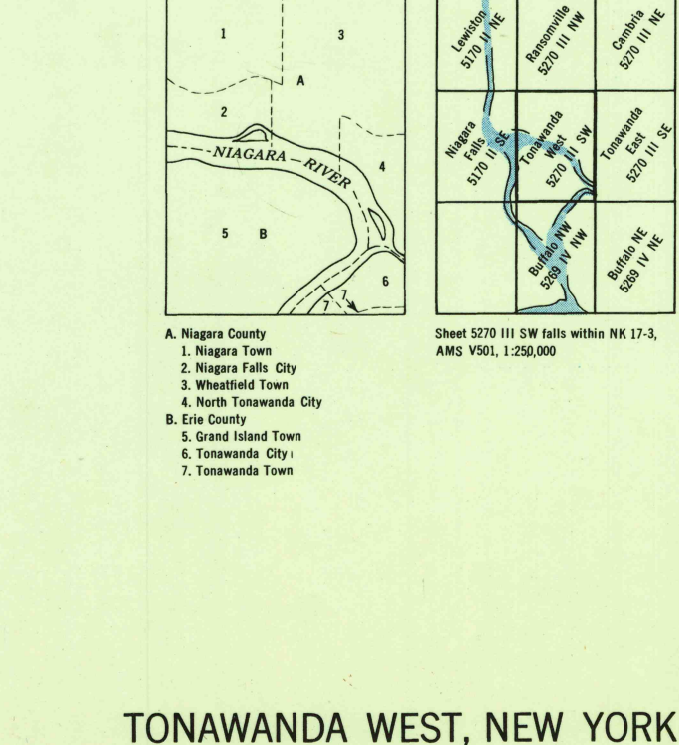
BLACK NUMBERED LINES INDICATE THE 1,000 METER UNIVERSAL  
TRANSVERSE MERCATOR GRID, ZONE 17

THE LAST THREE DIGITS OF THE GRID NUMBERS ARE OMITTED



PRINTED BY ARMY MAP SERVICE, CORPS OF ENGINEERS, 10/54, 600090

INDEX TO ADJOINING SHEETS



TONAWANDA WEST, NEW YORK