

Produced by the United States Geological Survey 1988
Revision by USDA Forest Service 1998

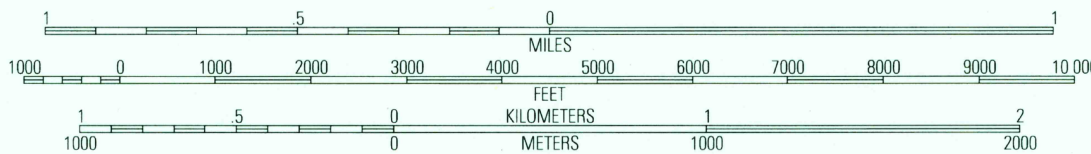
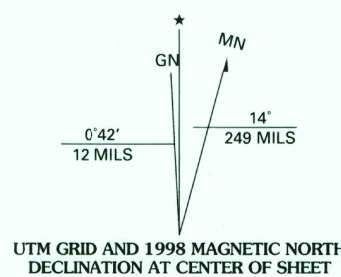
Topography compiled 1955. Planimetry derived from imagery taken 1997 and other sources. Public Land Survey System and survey control current as of 1998

North American Datum of 1927 (NAD 27). Projection and 10 000-foot ticks: Utah coordinate system, north zone (Lambert conformal conic). Blue 1000-meter Universal Transverse Mercator ticks, zone 12

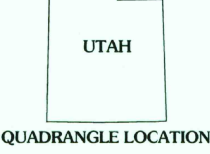
North American Datum of 1983 (NAD 83) is shown by dashed corner ticks. The values of the shift between NAD 27 and NAD 83 for 7.5-minute intersections are obtainable from National Geodetic Survey NADCON software

Non-National Forest System lands within the National Forest
Inholdings may exist in other National or State reservations

This map is not a legal land line or ownership document. Public lands are subject to change and leasing, and may have access restrictions; check with local offices. Obtain permission before entering private lands



CONTOUR INTERVAL 40 FEET
SUPPLEMENTARY CONTOUR INTERVAL 10 FEET
NATIONAL GEODETIC VERTICAL DATUM OF 1929
TO CONVERT FROM FEET TO METERS, MULTIPLY BY 0.3048



1	2	3	4	5	6	7	8
1 Tremonton	2 Honeyville	3 Wolfville	4 Bear River City	5 Mount Pisgah	6 Bladder Canal	7 Willard	8 Mannua

Interstate	U. S.	State	County	National Forest, suitable for passenger cars	National Forest, suitable for high clearance vehicles	National Forest Trail	Primary highway	Secondary highway	Light-duty road	Composition: Unspecified	Paved	Gravel	Dirt	Unimproved; 4 wheel drive	Trail	Gate; Barrier
1	2	3	4	5	6	7	8	9	10	11	12	13	14	15	16	17

BRIGHAM CITY, UT
1998
NIMA 3567 II SE-SERIES V897

RECEIVED
DEC 31 2001
USGS NMU
HISTORICAL MAP ARCHIVES

