

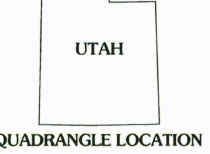
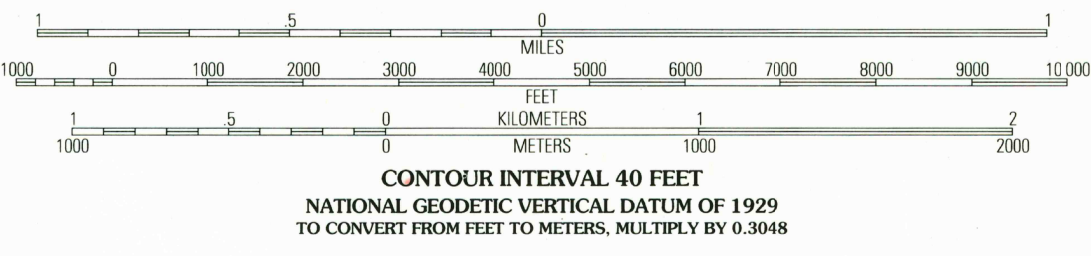
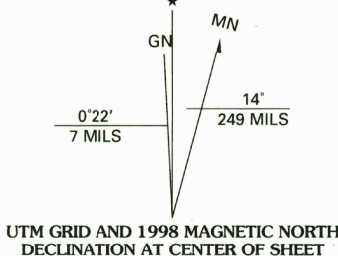
Produced by the United States Geological Survey 1991
Revision by USDA Forest Service 1998

Topography compiled 1962. Planimetry derived from imagery taken 1997 and other sources. Public Land Survey System and survey control current as of 1998

North American Datum of 1927 (NAD 27). Projection and 10 000-foot ticks: Utah coordinate system, north zone (Lambert conformal conic) Blue 1000-meter Universal Transverse Mercator ticks, zone 12

North American Datum of 1983 (NAD 83) is shown by dashed corner ticks The values of the shift between NAD 27 and NAD 83 for 7.5-minute intersections are obtainable from National Geodetic Survey NADCON software

Non-National Forest System lands within the National Forest Inholdings may exist in other National or State reservations This map is not a legal land line or ownership document. Public lands are subject to change and leasing, and may have access restrictions; check with local offices. Obtain permission before entering private lands



QUADRANGLE LOCATION

1	2	3	1 Sharp Mountain 2 Monte Cristo Peak 3 Dairy Ridge 4 Browns Hole 5 Horse Ridge 6 Dust Mountain 7 Bybee Knoll 8 Lost Creek Dam
4		5	
6	7	8	

ADJOINING 7.5' QUADRANGLES

Interstate.....	7	Primary highway.....	7
U. S.	163	Secondary highway.....	163
State.....	79	Light-duty road.....	79
County.....	7	Composition: Unspecified.....	
National Forest, suitable for passenger cars.....	106	Paved.....	
National Forest, suitable for high clearance vehicles.....	106	Gravel.....	
National Forest Trail.....	384	Dirt.....	
		Unimproved; 4 wheel drive.....	4WD
		Trail.....	
		Gate; Barrier.....	

CAUSEY DAM, UT
1998
NIMA 3666 I SE-SERIES V897

RECEIVED
JAN 31 2000

USGS NWL
HISTORICAL MAP ARCHIVES



ISBN 0-607-19590-0
9 780607 195901 7