

SCALE 1:24,000





1 MILE




0 1000 2000 3000 4000 5000 6000 7000 FEET

1 5 0 1 KILOMETER

CONTOUR INTERVAL 20 FEET  
DATUM IS MEAN SEA LEVEL

**ROAD CLASSIFICATION**

Primary highway, hard surface		Light-duty road, hard or improved surface	
Secondary highway, hard surface		Unimproved road	

 Interstate Route     U. S. Route     State Route



USCS  
Historical File  
Topographic Division

EMERY EAST, UTAH  
N3852.5—W11107.5/7.5

1968

AMS 3761 | NW—SERIES V897

AUG 21 1972