

FORT DOUGLAS QUADRANGLE
UTAH
7.5 MINUTE SERIES (TOPOGRAPHIC)

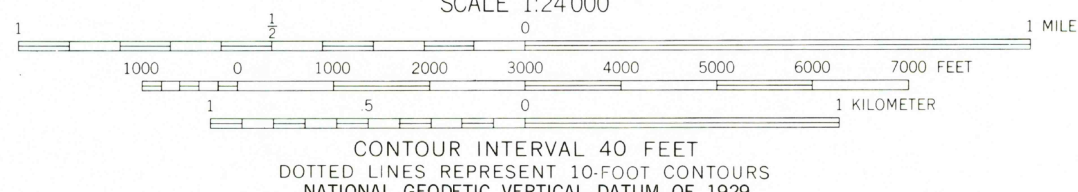


Control by USGS and NOS/NOAA

Polyconic projection. 1927 North American datum
10,000-foot grids based on Utah coordinate system,
central and north zones
1000-meter Universal Transverse Mercator grid ticks
zone 12, shown in blue



Revisions shown in purple compiled from aerial photographs taken 1969 and 1975. This information not field checked

Purple tint indicates extension of urban areas



THIS MAP COMPLIES WITH NATIONAL MAP ACCURACY STANDARDS
FOR SALE BY U. S. GEOLOGICAL SURVEY, DENVER, COLORADO 80225, OR RESTON, VIRGINIA 22092
A FOLDER DESCRIBING TOPOGRAPHIC MAPS AND SYMBOLS IS AVAILABLE ON REQUEST

ROAD CLASSIFICATION

Heavy-duty Light-duty
Medium-duty Unimproved dirt
 U. S. Route  State Route

USCS Historical File
Topographic Division

FORT DOUGLAS, UTAH
N4045—W11145/7.5

1963
PHOTOREVISED 1969 AND 1975
AMS 3665 IV SE-SERIES V897

NOV 06 197
4400