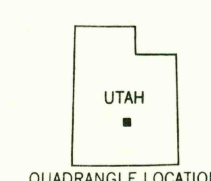
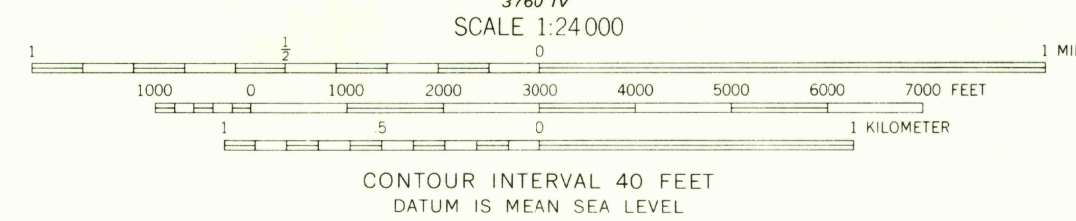
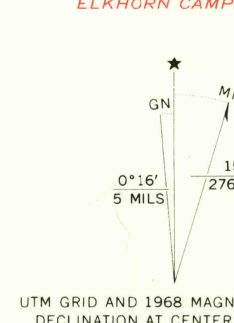


Mapped, edited, and published by the Geological Survey
Control by USGS and USC&GS
Topography by photogrammetric methods from aerial photographs taken 1966. Field checked 1968
Polyconic projection. 1927 North American datum
10,000-foot grids based on Utah coordinate system, central and south zones
1000-meter Universal Transverse Mercator grid ticks, zone 12, shown in blue
Fine red dashed lines indicate selected fence lines
Where omitted, land lines have not been established



ROAD CLASSIFICATION
Light-duty road, all weather, Unimproved road, fair or dry weather
improved surface
State Route

GEYSERS PEAK, UTAH
N3830—W11122.5/7.5

1968
AMS 3761 III SW—SERIES V897

USGS
HISTORICAL FILE
TOPOGRAPHIC DIVISION