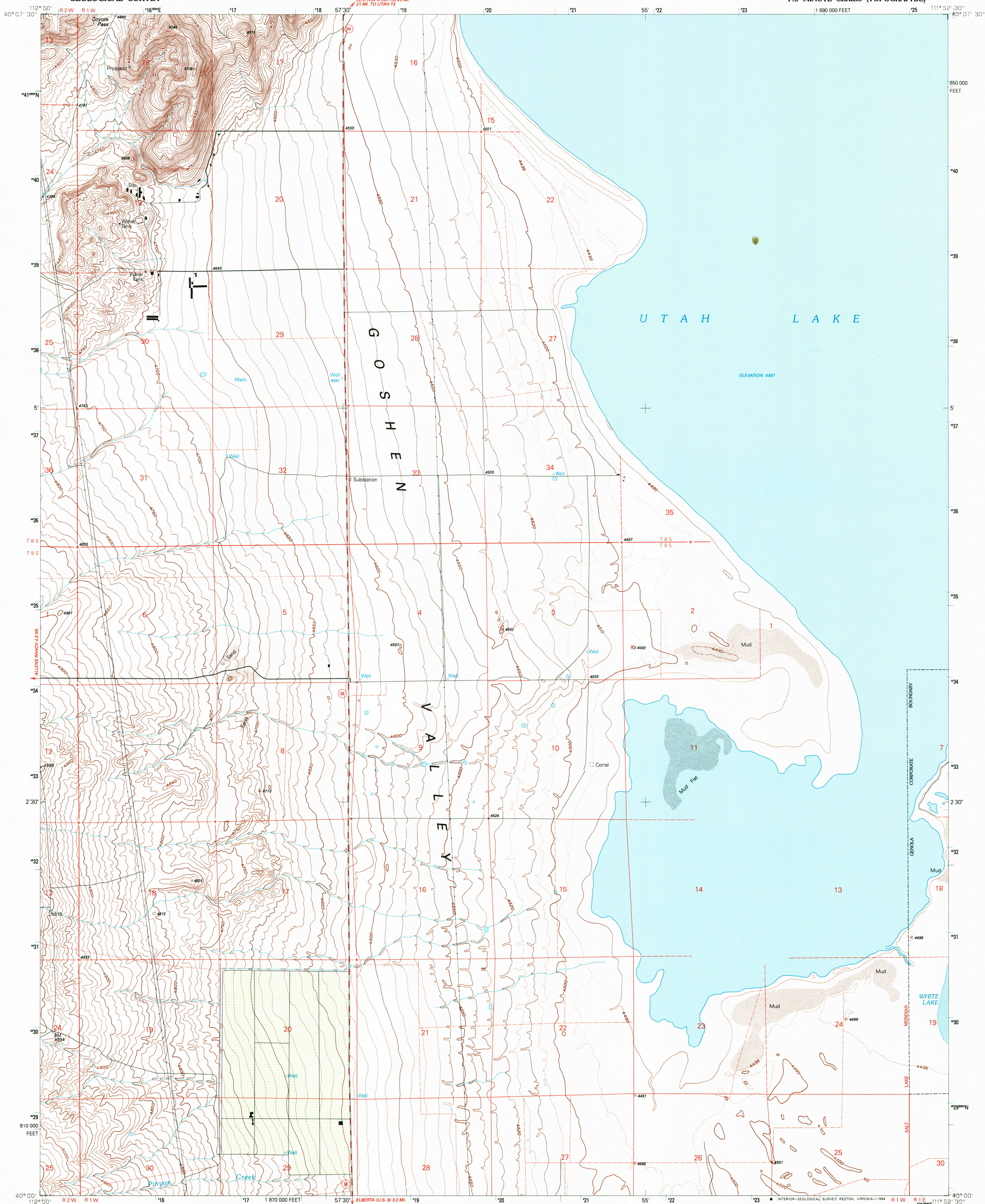


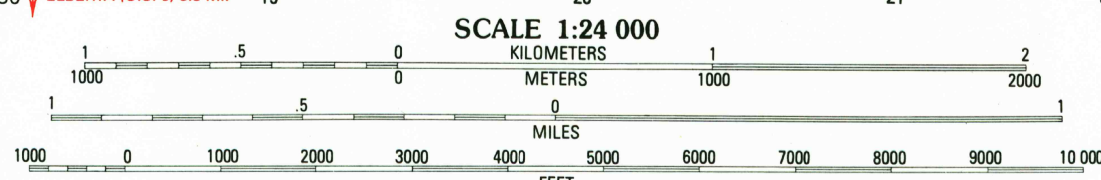
UNITED STATES  
DEPARTMENT OF THE INTERIOR  
GEOLOGICAL SURVEY

GOSHEN VALLEY NORTH QUADRANGLE  
UTAH-UTAH CO.  
7.5 MINUTE SERIES (TOPOGRAPHIC)



Produced by the United States Geological Survey  
Control by USGS and NOS/NOAA  
Compiled from aerial photographs taken 1947. Revised from aerial  
photographs taken 1987 and other sources. Field checked 1990  
Map edited 1994  
North American Datum of 1927 (NAD 27). Projection and  
10 000-foot grid ticks: Utah Coordinate System, central zone  
(Lambert Conformal Conic). Blue 1000-meter Universal Transverse  
Mercator grid, zone 12  
North American Datum of 1983 (NAD 83) is shown by dashed  
corner ticks. The values of the shift between NAD 27 and NAD 83  
for 7.5-minute intersections are obtainable from National Geodetic  
Survey NADCON software  
Fine red dashed lines indicate selected fence and field lines where  
generally visible on aerial photographs. This information is  
unchecked

UTM GRID AND 1994 MAGNETIC NORTH  
DECLINATION AT CENTER OF SHEET  
0°36' 11 MILS  
14° 248 MILS




ROAD CLASSIFICATION  
Primary highway, hard surface . . . . .  
Secondary highway, hard surface . . . . .  
Light-duty road, hard or improved surface . . . . .  
Unimproved road . . . . .  
Interstate Route U. S. Route State Route

1	2	3	1 Goshen Pass
4	5	2 Soldiers Pass	2 Soldiers Pass
6	7	3 Lincoln Point	3 Lincoln Point
		4 Allens Ranch	4 Allens Ranch
		5 West Mountain	5 West Mountain
		6 Eureka	6 Eureka
		7 Goshen	7 Goshen
		8 Santaquin	8 Santaquin

GOSHEN VALLEY NORTH, UTAH  
40111-A8-TF-024  
1994

DMA 3664 III SW-SERIES V897



THIS MAP COMPLIES WITH NATIONAL MAP ACCURACY STANDARDS  
FOR SALE BY U.S. GEOLOGICAL SURVEY  
DENVER, COLORADO 80225 OR RESTON, VIRGINIA 22092  
A FOLDER DESCRIBING TOPOGRAPHIC MAPS AND SYMBOLS IS AVAILABLE ON REQUEST