

RECEIVED

OCT 31 2000

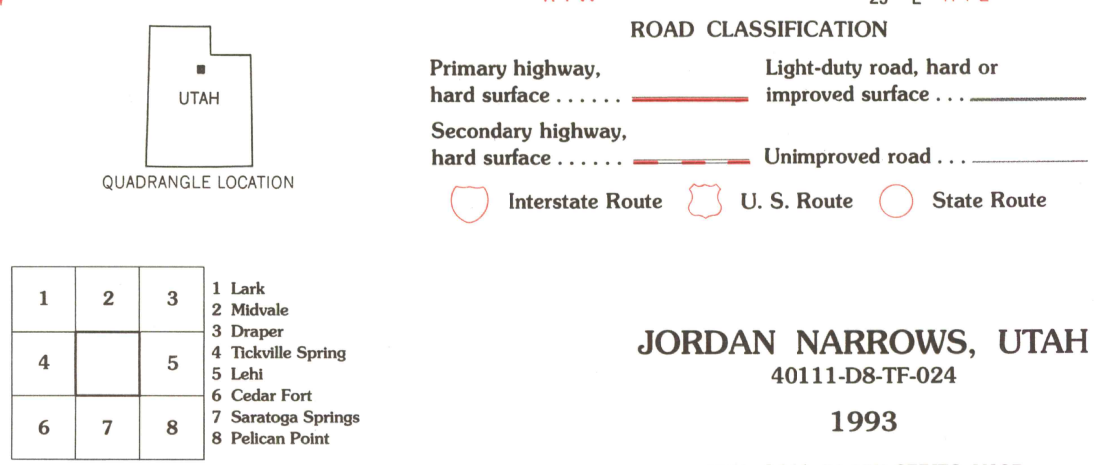
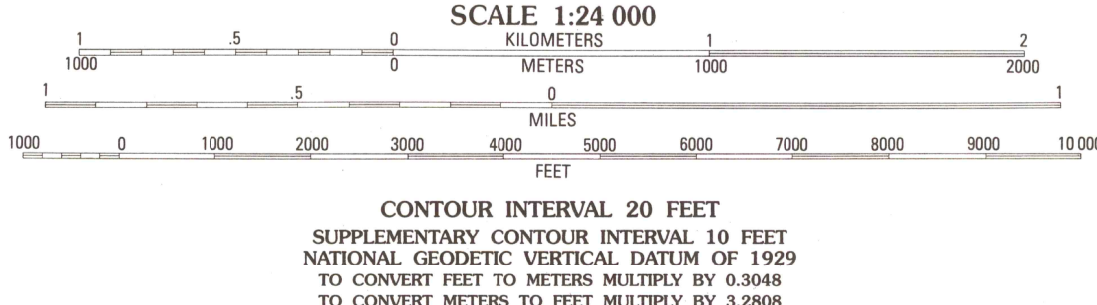
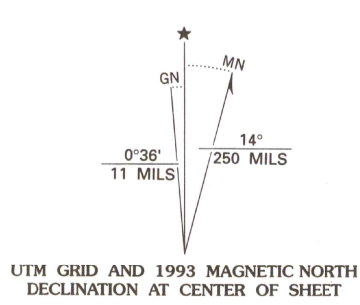
USGS (MID)

HISTORICAL MAP ARCHIVES

ISBN 0-1607-54803-7

9 780607 548037

Produced by the United States Geological Survey
Control by USGS and NOS/NOAA
Compiled from aerial photographs taken 1947. Revised from aerial photographs taken 1987 and other sources. Field checked 1990
Map edited 1993
North American Datum of 1927 (NAD 27). Projection and 10 000-foot grid ticks: Utah Coordinate System, central zone (Lambert Conformal Conic)
Blue 1000-meter Universal Transverse Mercator ticks, zone 12
North American Datum of 1983 (NAD 83) is shown by dashed corner ticks. The values of the shift between NAD 27 and NAD 83 for 7.5-minute intersections are given in USGS Bulletin 1875
There may be private inholdings within the boundaries of the National or State reservations shown on this map
Where omitted, land lines have not been established
All roads within Camp Williams Military Reservation are restricted



JORDAN NARROWS, UTAH
40111-D8-TF-024

1993

DMA 3664 IV NW-SERIES V897

THIS MAP COMPLIES WITH NATIONAL MAP ACCURACY STANDARDS
FOR SALE BY U.S. GEOLOGICAL SURVEY, P.O. BOX 25286, DENVER, COLORADO 80225
A FOLDER DESCRIBING TOPOGRAPHIC MAPS AND SYMBOLS IS AVAILABLE ON REQUEST