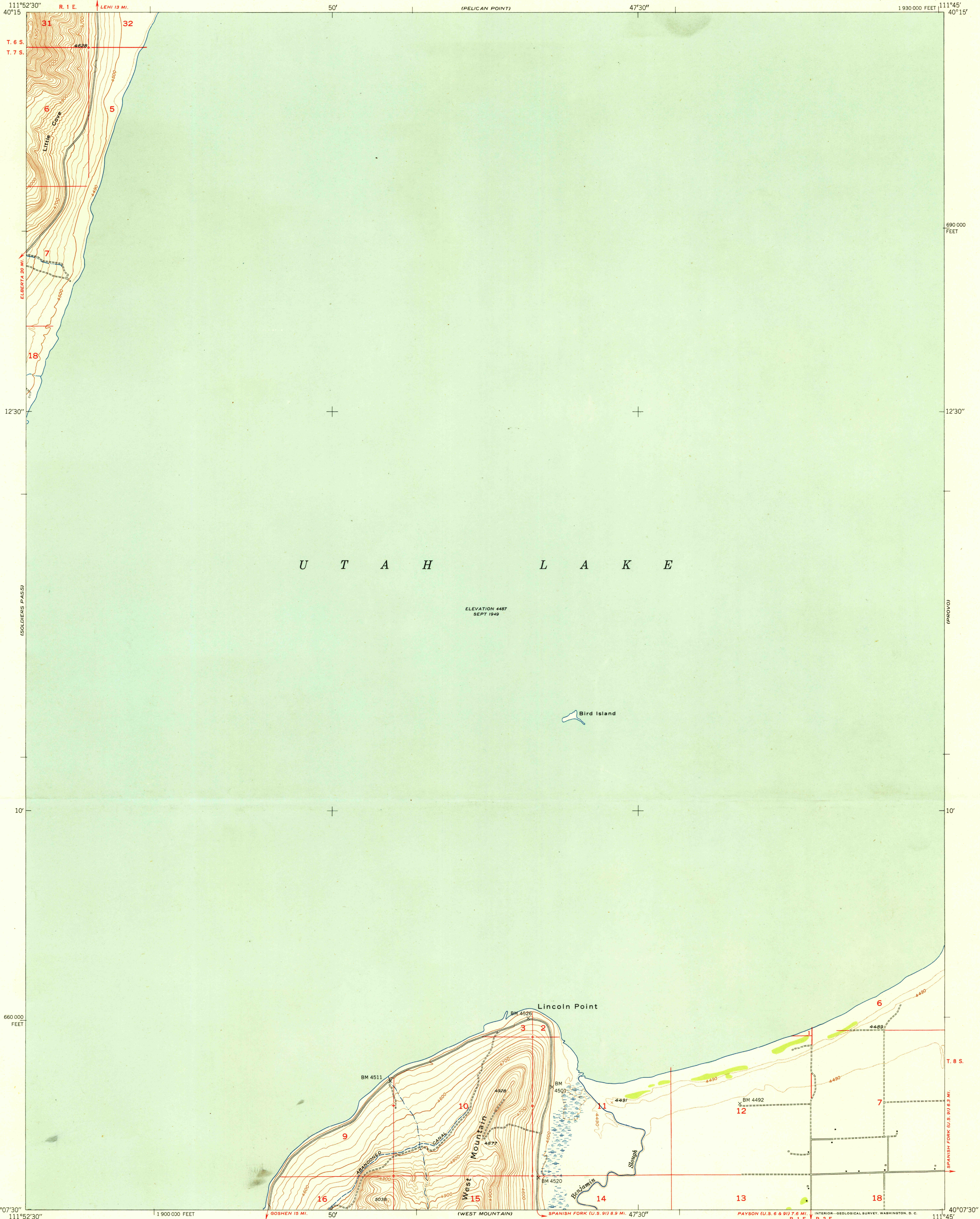


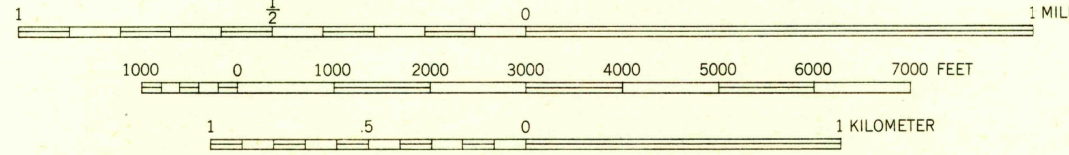
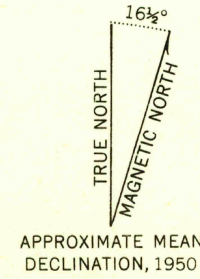
UNITED STATES  
DEPARTMENT OF THE INTERIOR  
GEOLOGICAL SURVEY

U.S.G.S.  
FILE COPY  
Inspection and Editing.

LINCOLN POINT QUADRANGLE  
UTAH-UTAH CO.  
7.5 MINUTE SERIES (TOPOGRAPHIC)



Mapped, edited, and published by the Geological Survey  
Control by USGS, USC&GS, and State of Utah  
Topography from aerial photographs by multiplex methods  
and by plane-table surveys 1950  
Aerial photographs taken 1947  
Polyconic projection. 1927 North American datum  
10,000-foot grid based on Utah coordinate system,  
central zone



CONTOUR INTERVAL 20 FEET  
DOTTED LINES REPRESENT HALF-INTERVAL CONTOURS  
DATUM IS MEAN SEA LEVEL

THIS MAP COMPLIES WITH NATIONAL MAP ACCURACY STANDARDS  
FOR SALE BY U. S. GEOLOGICAL SURVEY, FEDERAL CENTER, DENVER, COLORADO OR WASHINGTON 25, D. C.  
A FOLDER DESCRIBING TOPOGRAPHIC MAPS AND SYMBOLS IS AVAILABLE ON REQUEST

USGS  
Historical File  
Topographic Division

U.S.G.S.  
FILE COPY  
Inspection and Editing.

ROAD CLASSIFICATION  
Heavy-duty... 4 LANE 16 LANE Light-duty...  
Medium-duty... 4 LANE 16 LANE Unimproved dirt...  
U. S. Route State Route

LINCOLN POINT, UTAH  
N4007.5-W11145/7.5

EDITION OF 1952

FEB 19 1952